


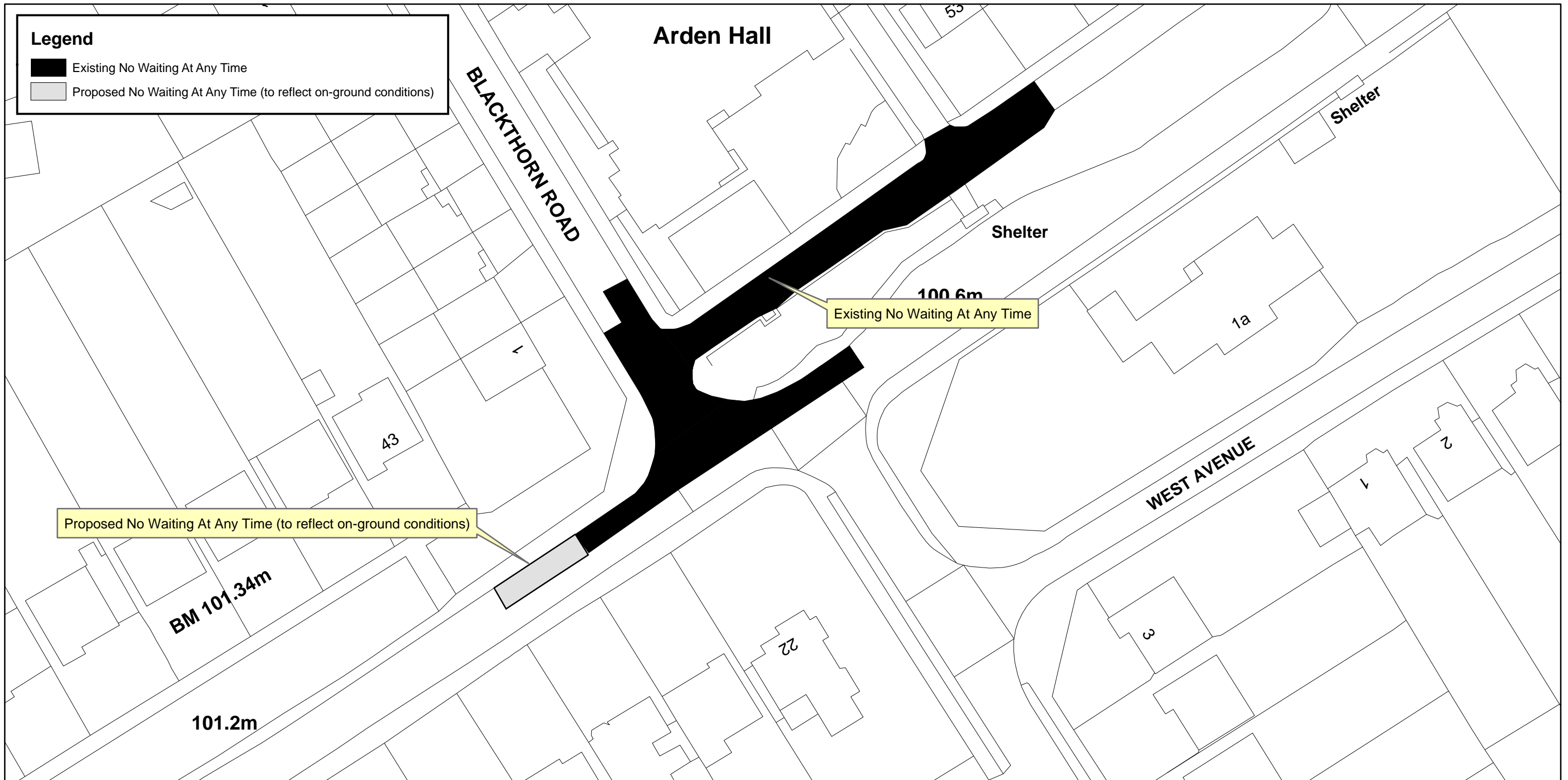
Proposed Amendment to Parking Restrictions- Gaydon Road

The areas over which the provisions of the order apply are defined by the shaded areas plus a contiguous area of verge and/or footway between the carriageway edge and the highway boundary.

Produced from Ordnance Survey 1:1250 mapping with permission of the Controller of Her Majesty's Stationery Office © Crown Copyright Licence No. LA100023139 (2007). Unauthorised reproduction infringes Crown Copyright and may lead to prosecution or civil proceedings.



Metropolitan Borough of Solihull
PO Box 18
Council House
Solihull
West Midlands
B91 9QS



Proposed Amendment to Parking Restrictions- Water Orton Road

The areas over which the provisions of the order apply are defined by the shaded areas plus a contiguous area of verge and/or footway between the carriageway edge and the highway boundary.

Produced from Ordnance Survey 1:1250 mapping with permission of the Controller of Her Majesty's Stationery Office © Crown Copyright Licence No. LA100023139 (2007). Unauthorised reproduction infringes Crown Copyright and may lead to prosecution or civil proceedings.

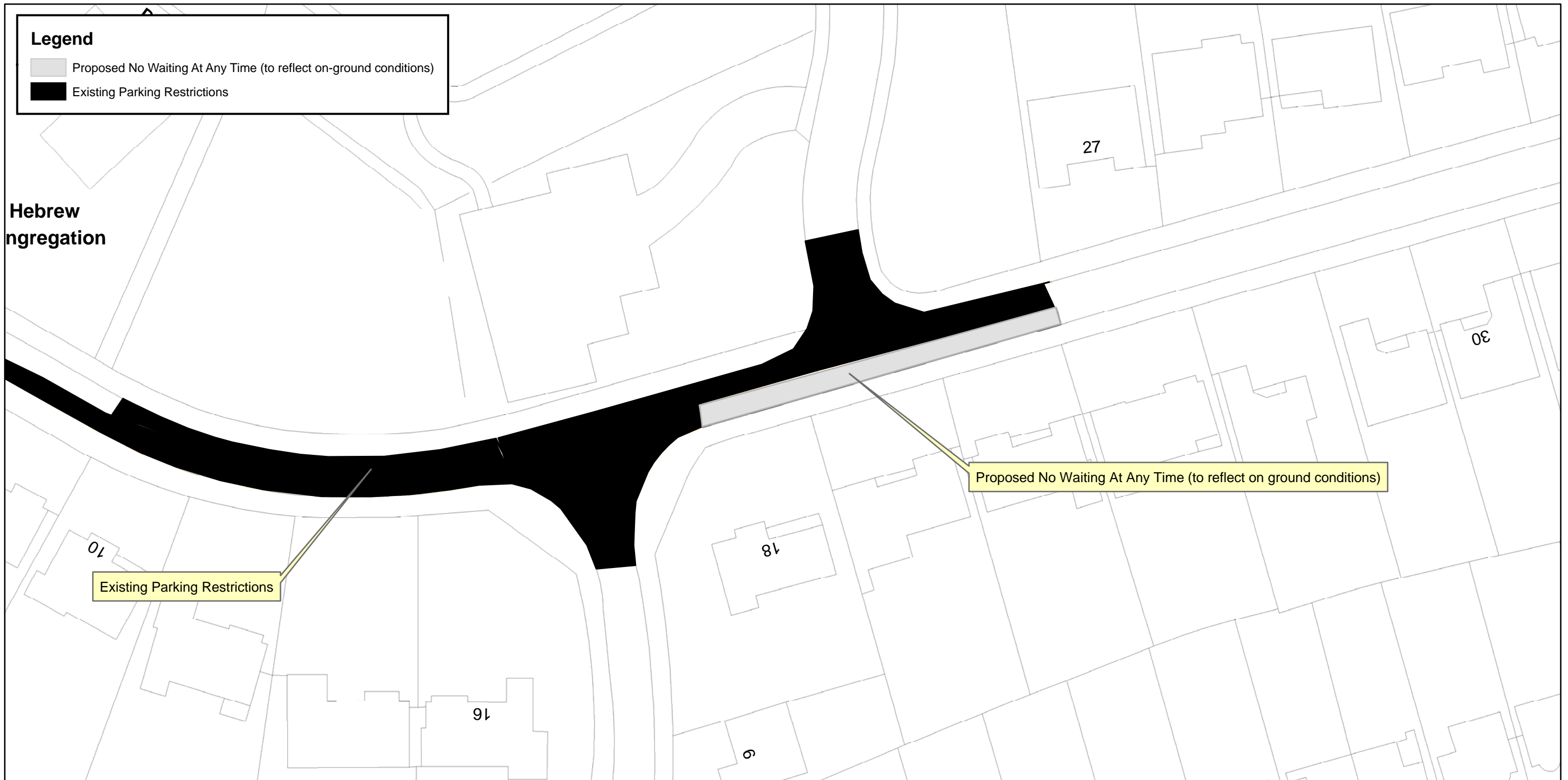


Solihull
METROPOLITAN
BOROUGH COUNCIL



Scale: 1:500

Metropolitan Borough of Solihull
PO Box 18
Council House
Solihull
West Midlands
B91 9QS



Proposed Amendment to Parking Restrictions- Monastery Drive

The areas over which the provisions of the order apply are defined by the shaded areas plus a contiguous area of verge and/or footway between the carriageway edge and the highway boundary.

Produced from Ordnance Survey 1:1250 mapping with permission of the Controller of Her Majesty's Stationery Office © Crown Copyright Licence No. LA100023139 (2007). Unauthorised reproduction infringes Crown Copyright and may lead to prosecution or civil proceedings.

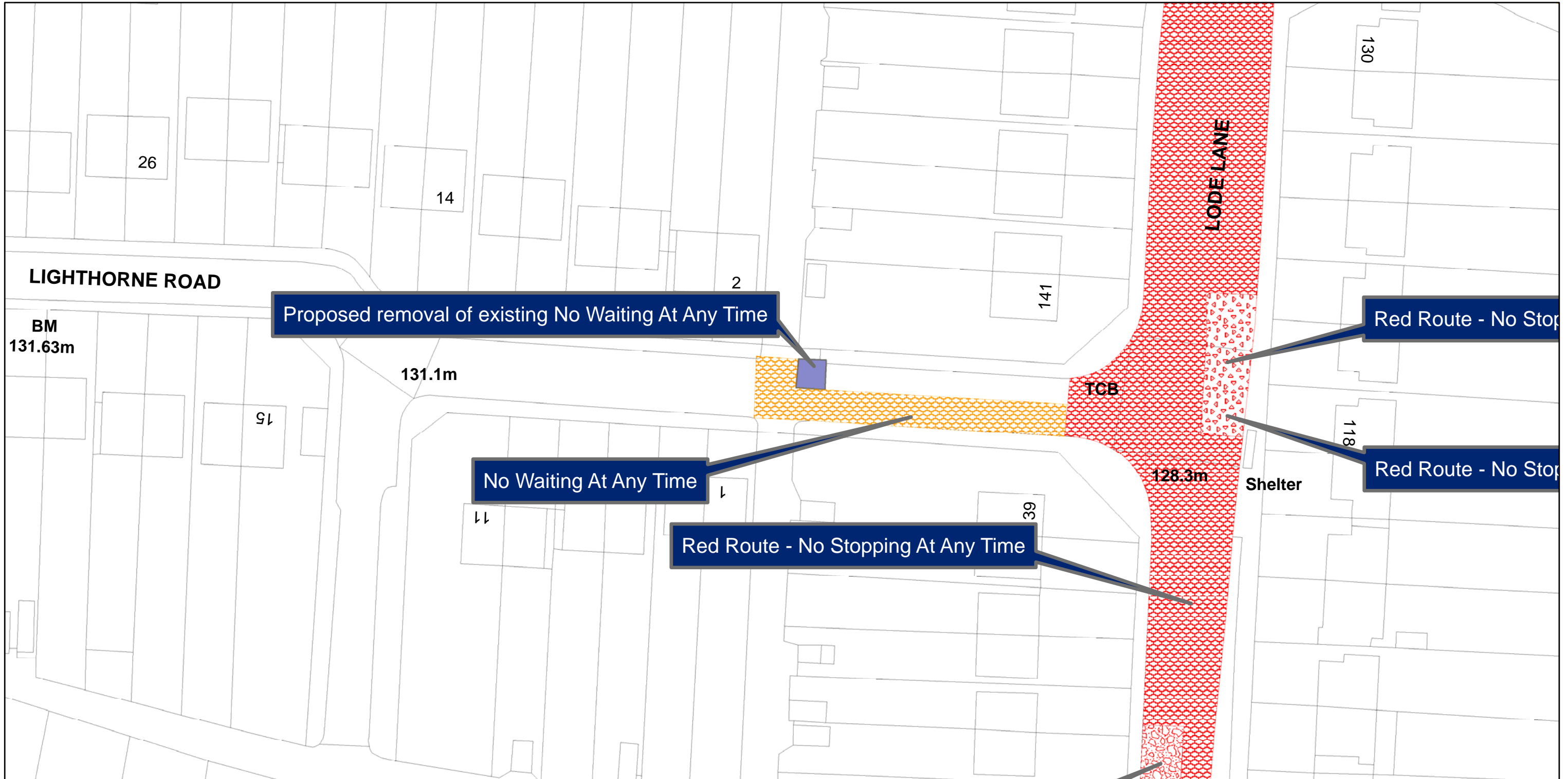


Solihull
METROPOLITAN
BOROUGH COUNCIL



Scale: 1:500

Metropolitan Borough of Solihull
PO Box 18
Council House
Solihull
West Midlands
B91 9QS



Proposed Amendment to Parking Restrictions- Lighthorne Road

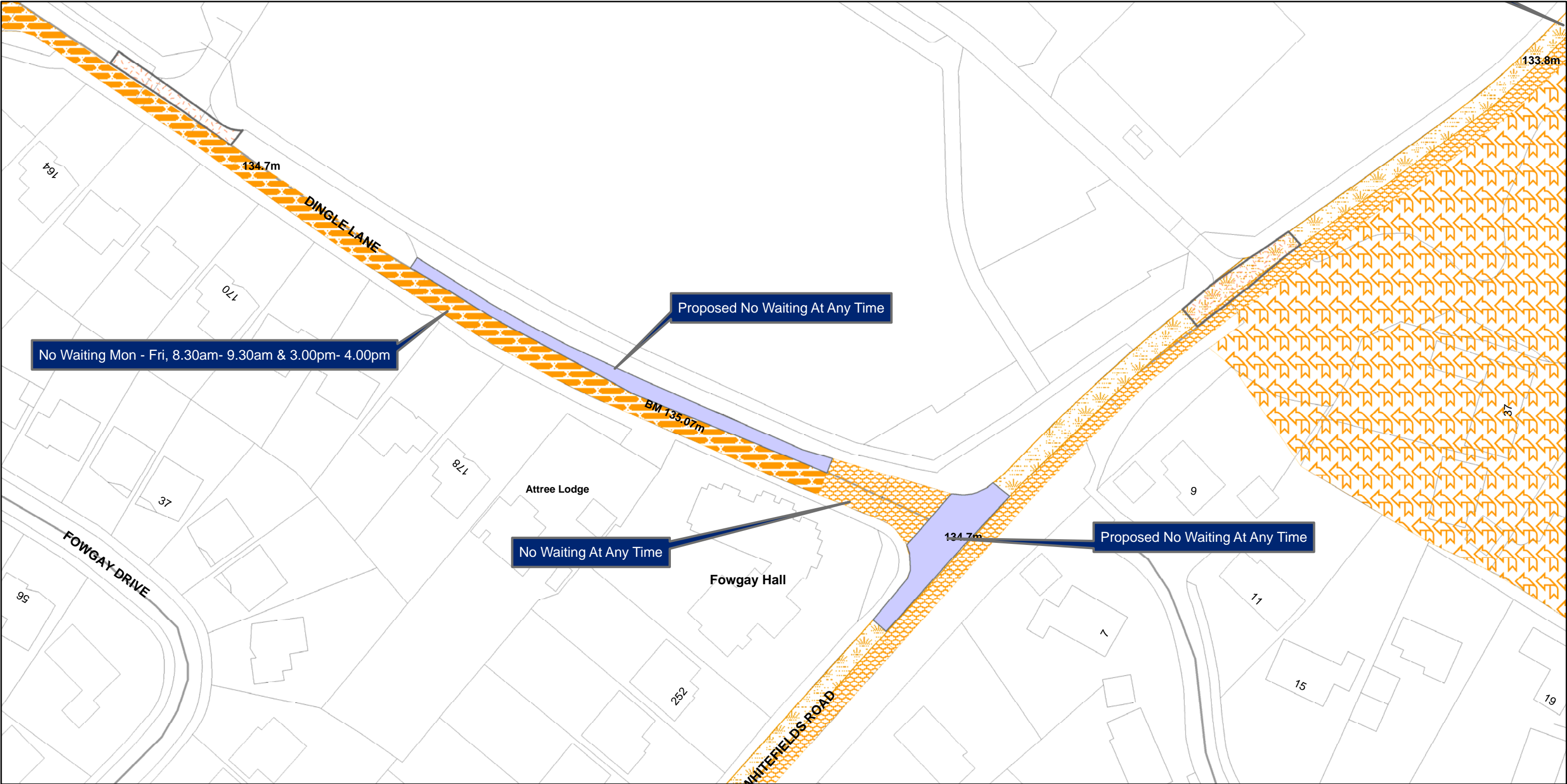
The areas over which the provisions of the order apply are defined by the shaded areas plus a contiguous area of verge and/or footway between the carriageway edge and the highway boundary.

Produced from Ordnance Survey 1:1250 mapping with permission of the Controller of Her Majesty's Stationery Office © Crown Copyright Licence No. LA100023139 (2007). Unauthorised reproduction infringes Crown Copyright and may lead to prosecution or civil proceedings.



Scale: 1:500


Metropolitan Borough of Solihull
PO Box 18
Council House
Solihull
West Midlands
B91 9QS



Proposed Amendment to Parking Restrictions- Dingle Lane and Whitefields Road

The areas over which the provisions of the order apply are defined by the shaded areas plus a contiguous area of verge and/or footway between the carriageway edge and the highway boundary.

Produced from Ordnance Survey 1:1250 mapping with permission of the Controller of Her Majesty's Stationery Office © Crown Copyright Licence No. LA100023139 (2007). Unauthorised reproduction infringes Crown Copyright and may lead to prosecution or civil proceedings.



Metropolitan Borough of Solihull
PO Box 18
Council House
Solihull
West Midlands
B91 9QS