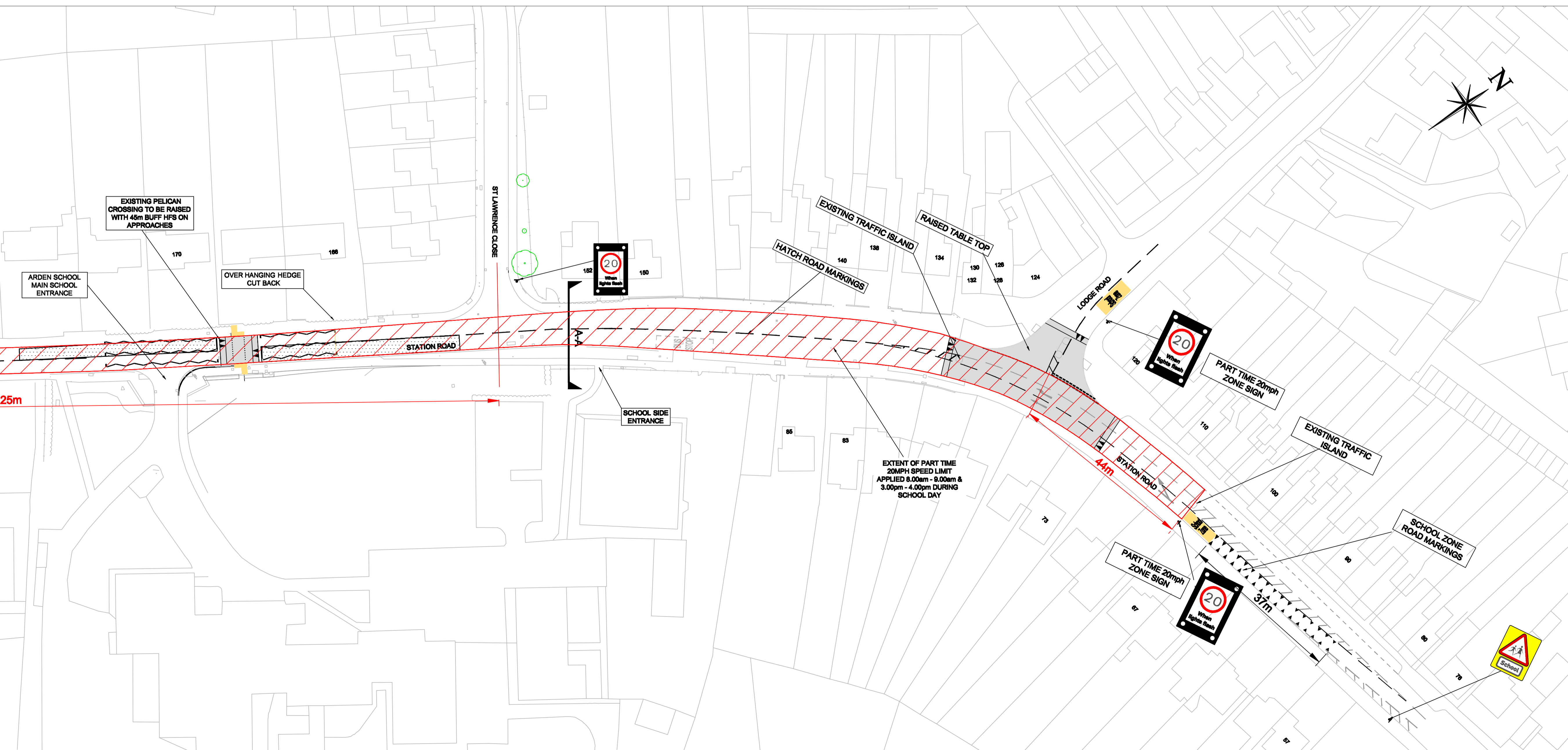
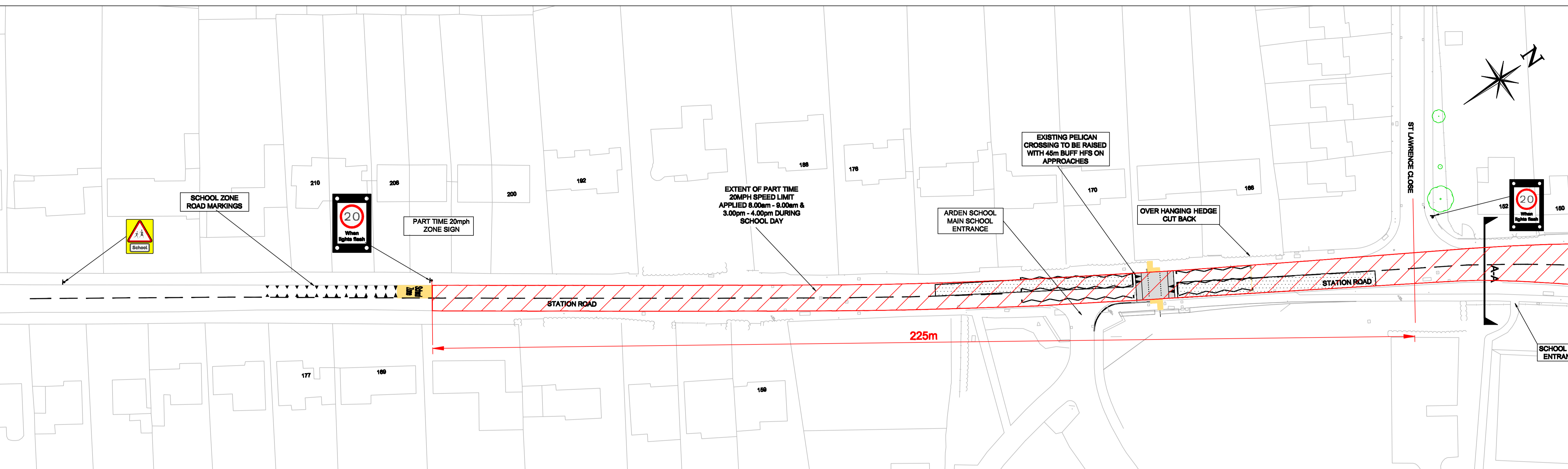



**DO NOT WORK FROM REDUCED DRAWINGS.  
PLEASE REFER TO SCALE AND SHEET SIZE AS  
INDICATED.**  
Dimensions to be verified on site. This drawing should not be scaled. Any discrepancies  
should be referred to the Engineer prior to work being put in hand.

**KEY**

NOTES



This map is reproduced from the Ordnance Survey material with the permission of Ordnance Survey on behalf of The Controller of Her Majesty's Stationery Office. © Crown copyright. Unauthorised reproduction infringes Crown copyright and may lead to prosecution or civil proceedings. Solihull Metropolitan Borough Council - 100023139 - 2009.

REV	BY	DESCRIPTION	CHECK	DATE

**Solihull**  
METROPOLITAN  
BOROUGH COUNCIL

COMMUNITY SERVICES  
TRANSPORT, HIGHWAYS &  
ENVIRONMENT  
P.O. BOX 19, COUNCIL HOUSE  
SOLIHULL, WEST MIDLANDS B91 3QT  
TEL: 0121-704-6000 FAX: 0121-704-6929  
E-mail: civling@solihull.gov.uk

DRAWING TITLE  
**ARDEN SAFER ROUTES TO SCHOOL  
STATION ROAD  
PART TIME 20 MPH SPEED LIMIT**

DRAWING No. 2008/NIG/C/013/20MPH SPEED LIMIT	REVISION
JOB No. 2008_NIG_C_013	DATE SEPT 2009
SCALE NTS	DESIGNED/DRAWN BY TC
COMPUTER FILE No.	CHECKED BY
REFERENCE FILE No.	AI