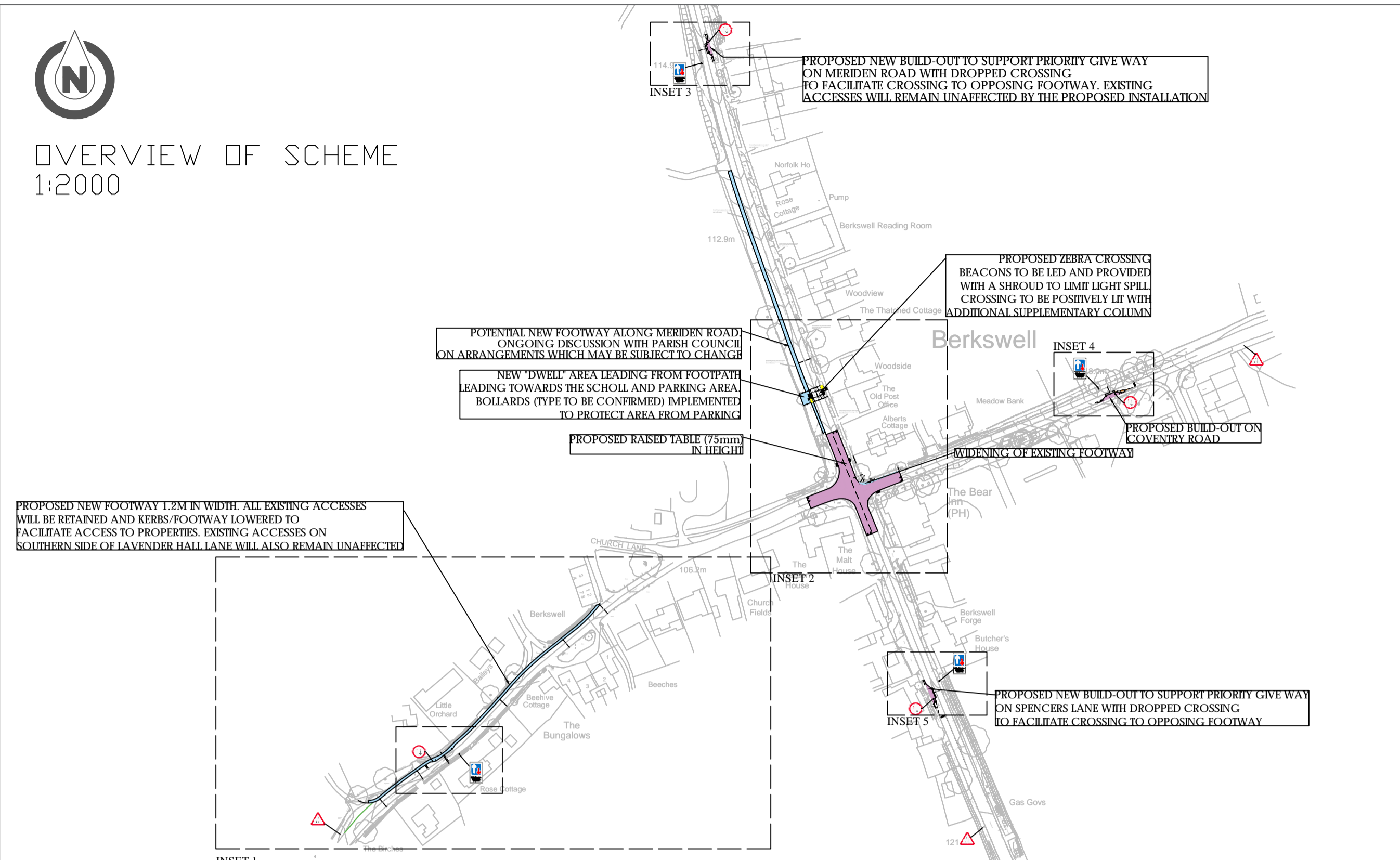
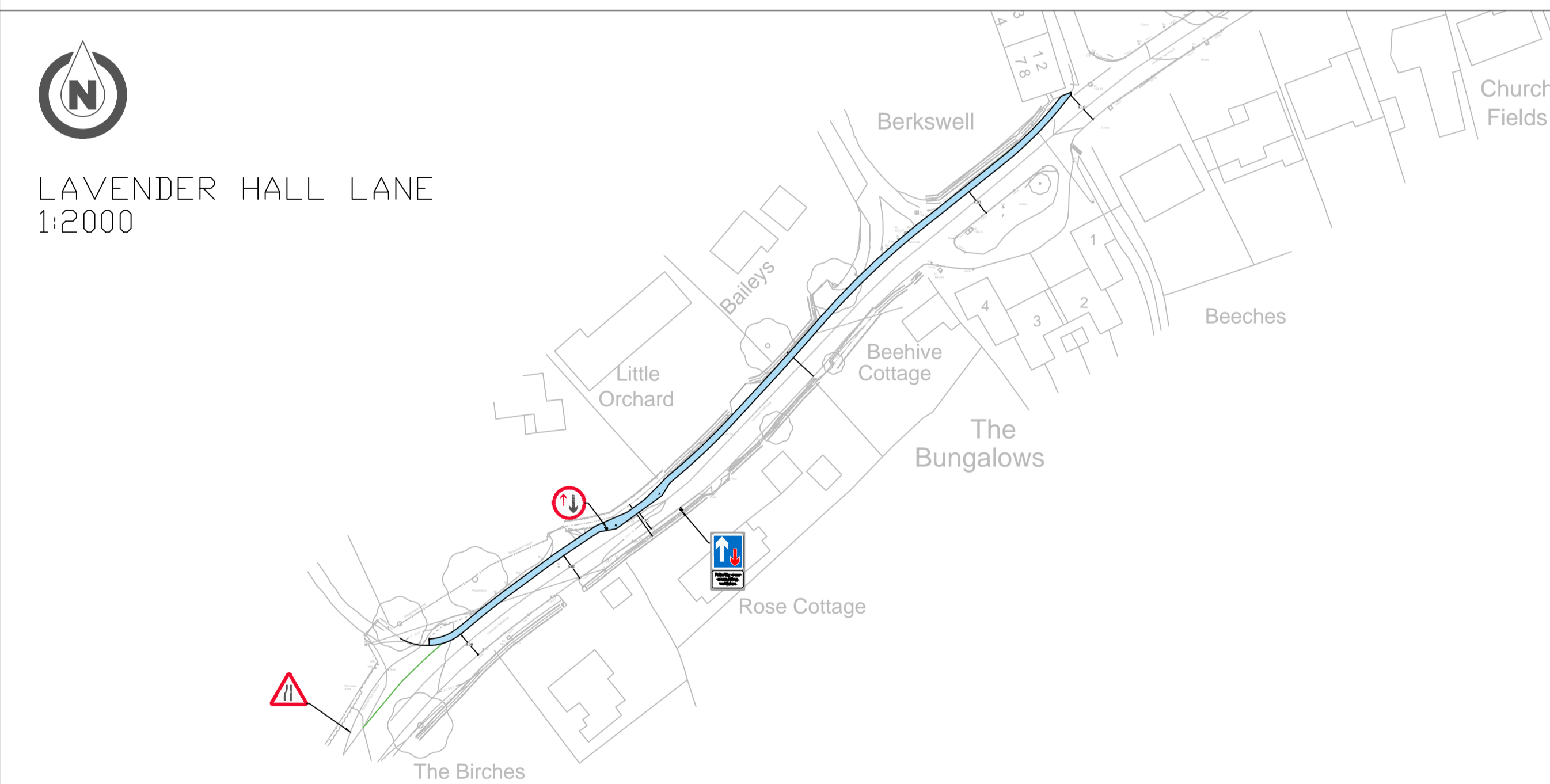




OVERVIEW OF SCHEME
1:2000



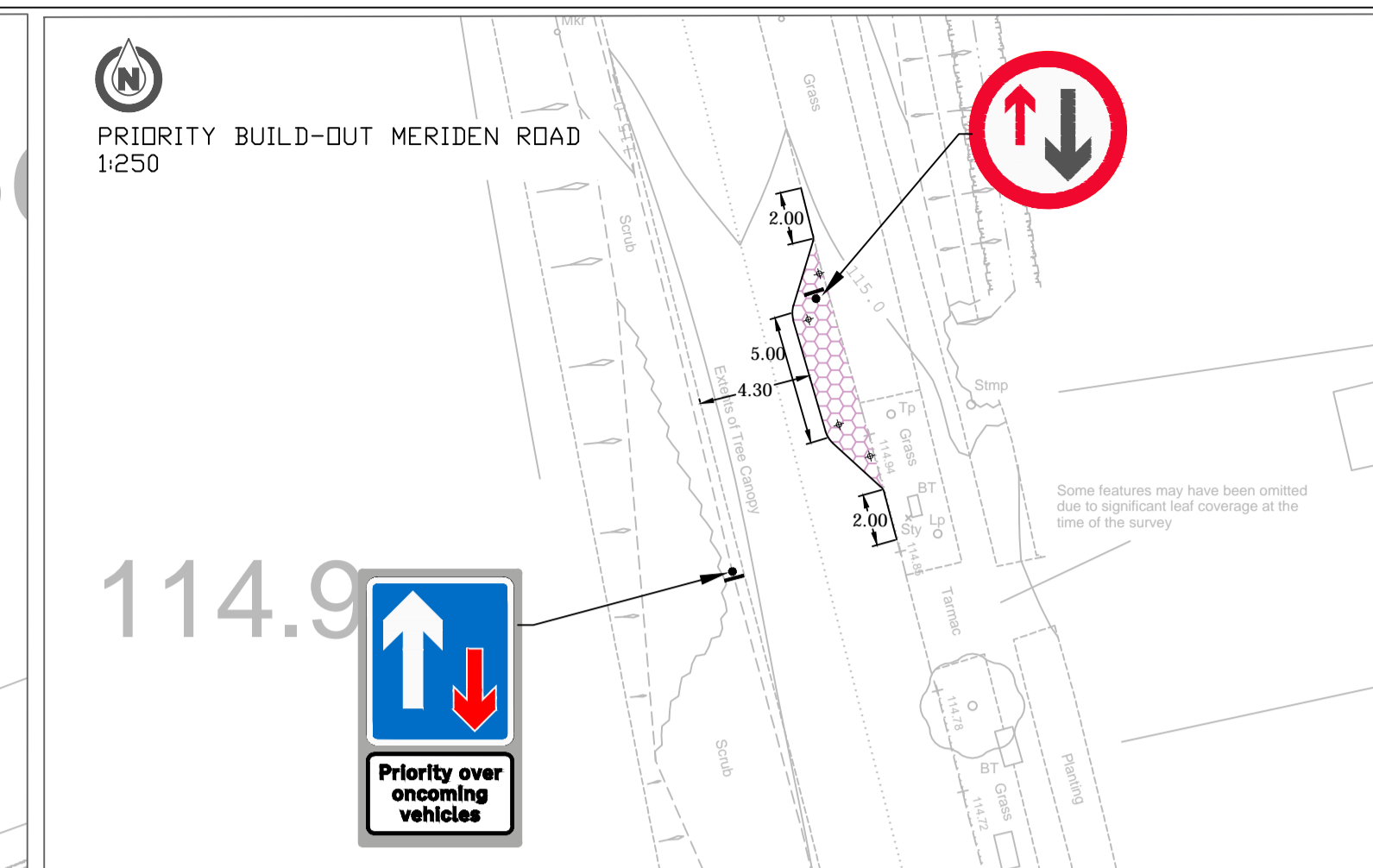
LAVENDER HALL LANE
1:2000



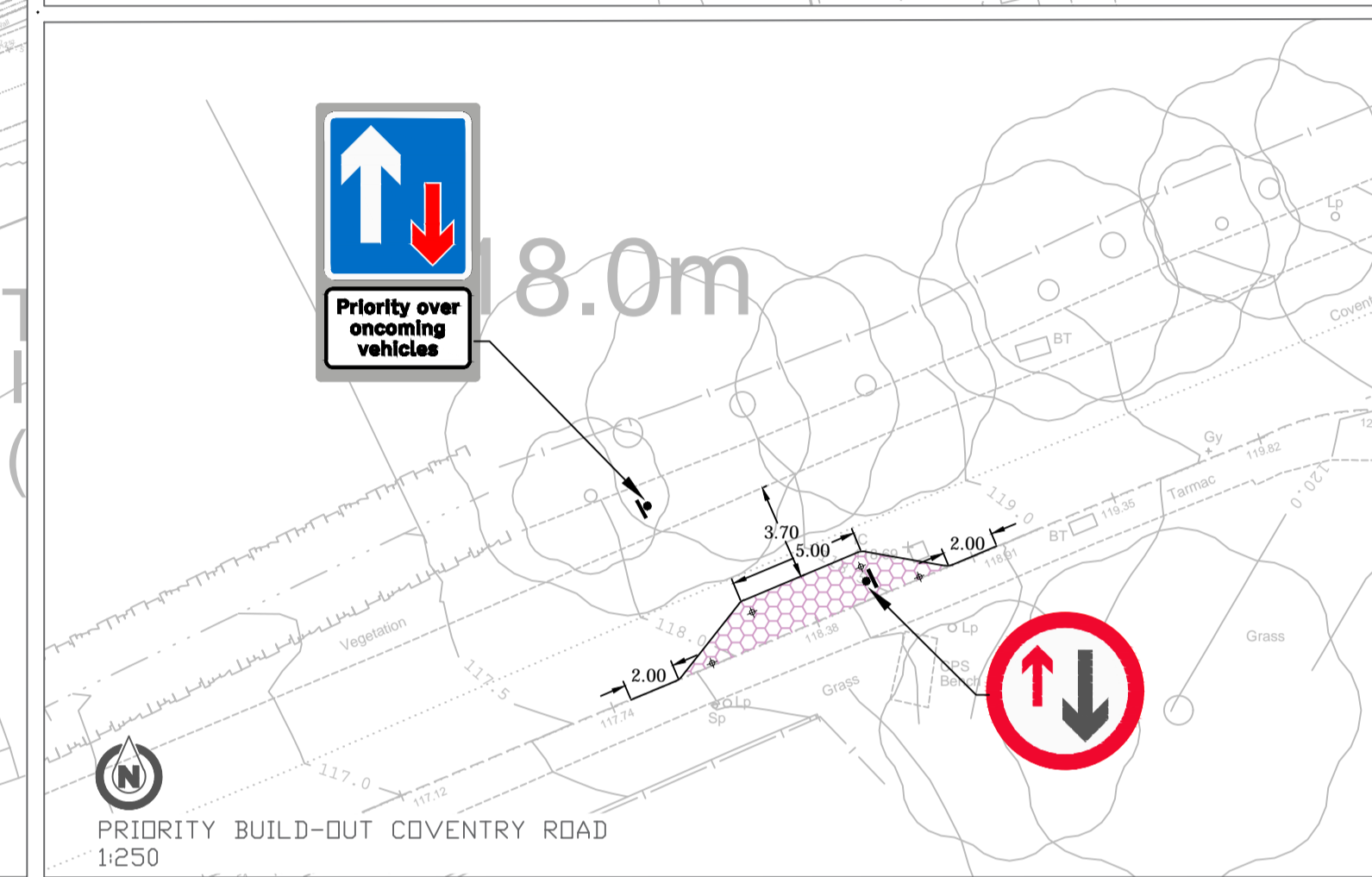
ZEBRA CROSSING AND RAISED TABLE
1:500



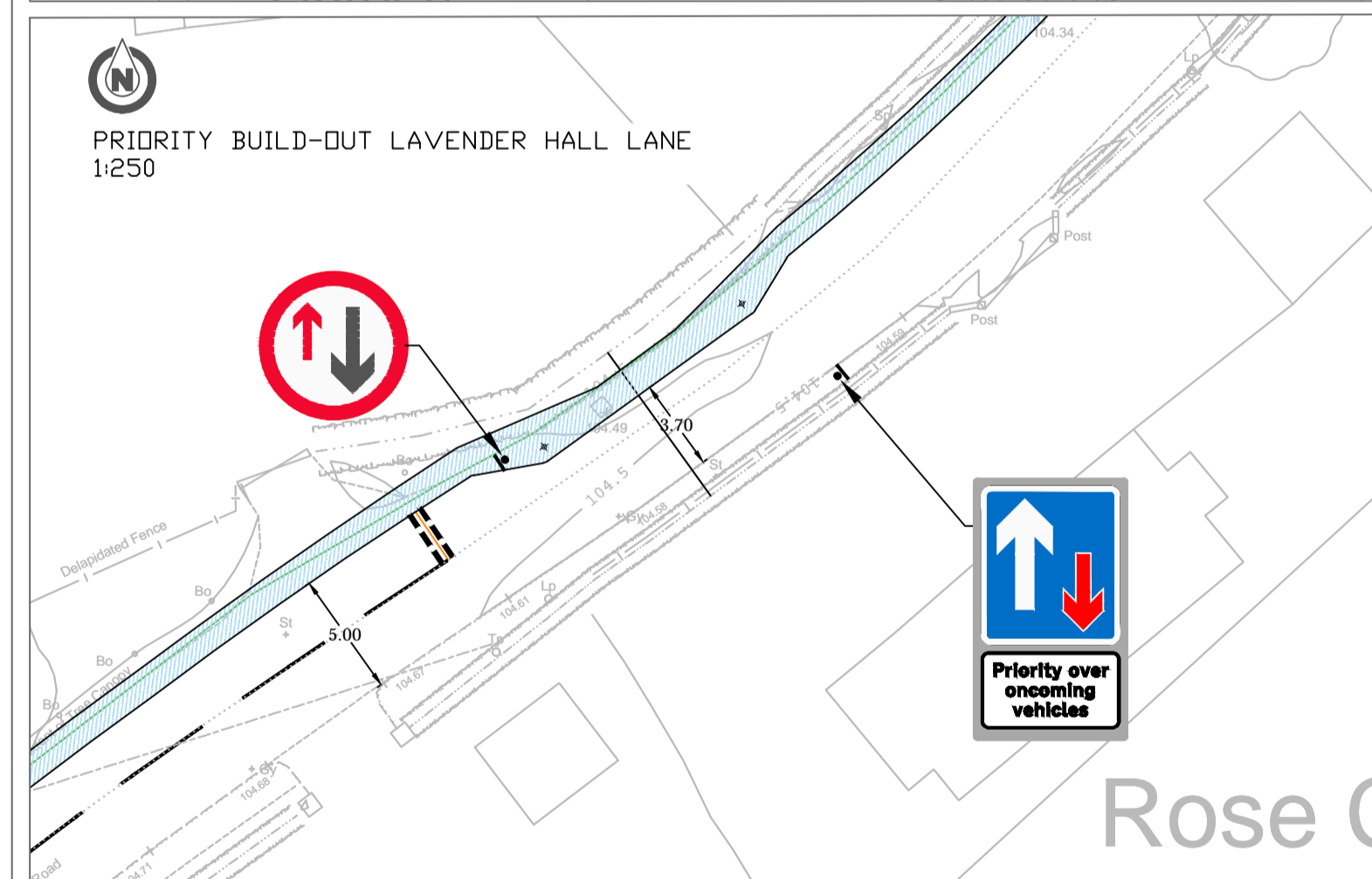
PRIORITY BUILD-OUT MERIDEN ROAD
1:250



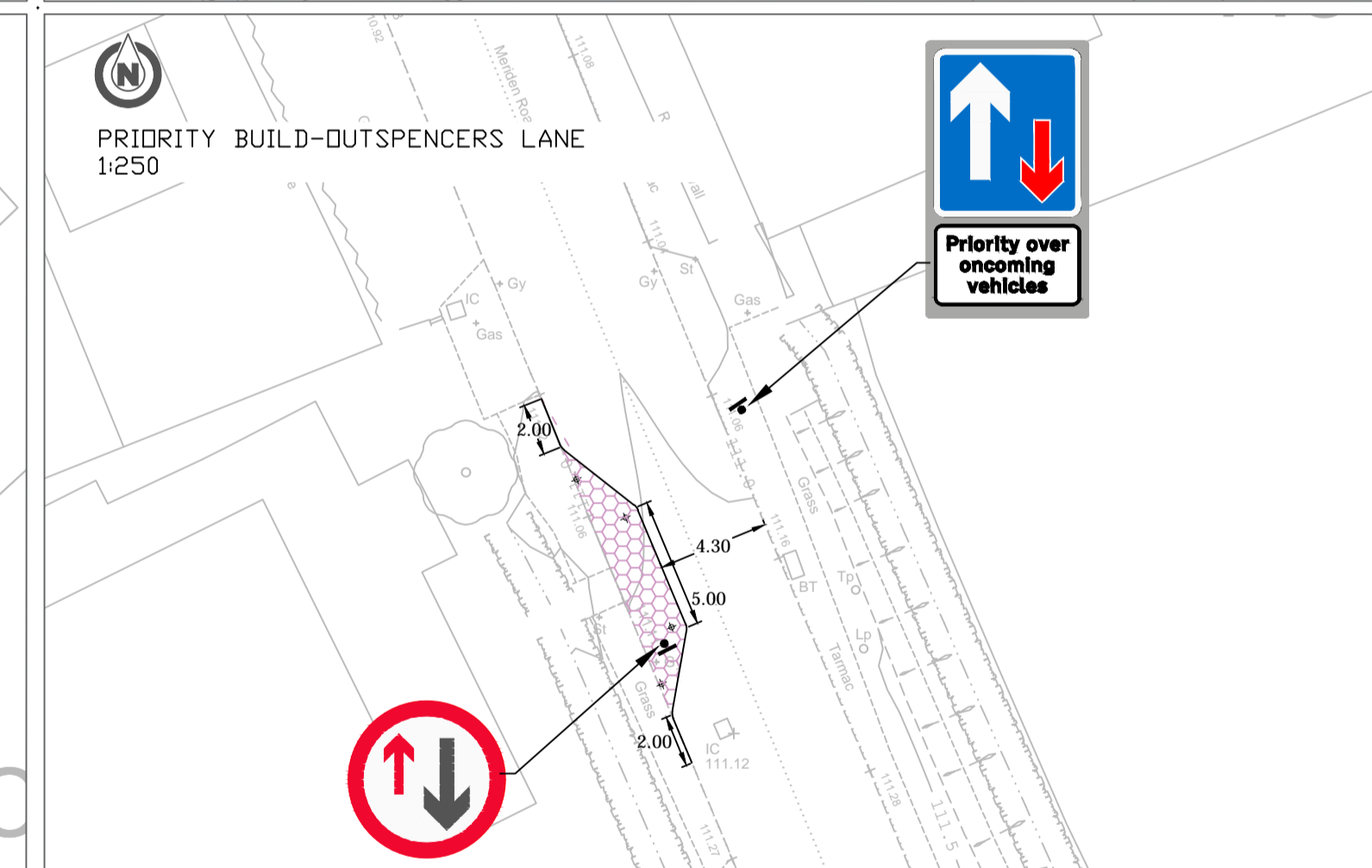
PRIORITY BUILD-OUT COVENTRY ROAD
1:250



PRIORITY BUILD-OUT LAVENDER HALL LANE
1:250



PRIORITY BUILD-OUT SPENCERS LANE
1:250



- NEW HIGHWAY FOOTWAY
- PROPOSED RAISED TABLE / BUILD OUT

DO NOT WORK FROM REDUCED DRAWINGS.
PLEASE REFER TO SCALE AND SHEET SIZE AS INDICATED.
Dimensions to be verified on site. This drawing should not be scaled. Any discrepancies should be referred to the Engineer prior to work being put in hand.

Solihull
METROPOLITAN
BOROUGH COUNCIL
MANAGED GROWTH DIRECTORATE
HIGHWAY SERVICES
COUNCIL HOUSE
SOLIHULL
WEST MIDLANDS B91 3QB
TEL: 0121-704-6000

REV	BY	DESCRIPTION	CHKD	DATE

Solihull MBC Licence No. 100023139
Contains Ordnance Survey data © Crown Copyright and
database right 2020

Drawing name:
BERKSWELL
BETTER STREETS 20/21
HIGHWAY IMPROVEMENTS

Scale @ A1: AS SHOWN Date: 07/12/2020

Drawn by: SP Checked by: DM

Scheme number: 02-236063 Approved: DM

CONSULTATION PLAN Revision: -