









## Solihull Borough: Queen's Baton Relay Route

### Queen's Baton Relay Route

	Road (walked/run)	(23.78 km)
	Park (walked/run)	(2.49 km)
	Baton in Vehicle	(45.54 km)
	Autonomous Vehicle	(0.65 km)
	Military Parade	(1.06 km)
	Bicycle	(0.74 km)
	Canal	(1.50 km)
	Spider Route for Vehicles	

### SMBC Boundary

Total Length of Route: 75.77 km  
(47.08 miles)

Coordinate System: British National Grid  
Projection: Transverse Mercator  
Datum: OSGB 1936  
False Easting: 400,000.0000  
False Northing: -100,000.0000  
Central Meridian: -2.0000  
Scale Factor: 0.9996  
Latitude Of Origin: 49.0000  
Units: Meter

Contains Ordnance Survey data © Crown  
Copyright and database right 2022 - Solihull  
MBC Licence N° 100023139

Author: RMW Date: 26/05/2022



1:25,000

