

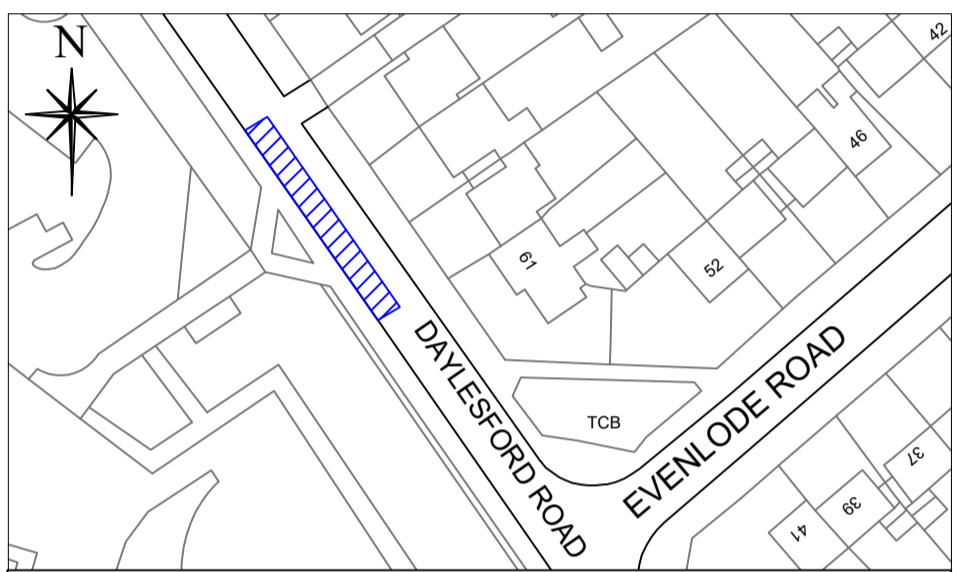
**Barn Lane near junction with Wagon Lane**

Existing double yellow lines to be revoked (orange cross hatched area) to facilitate new zebra crossing.



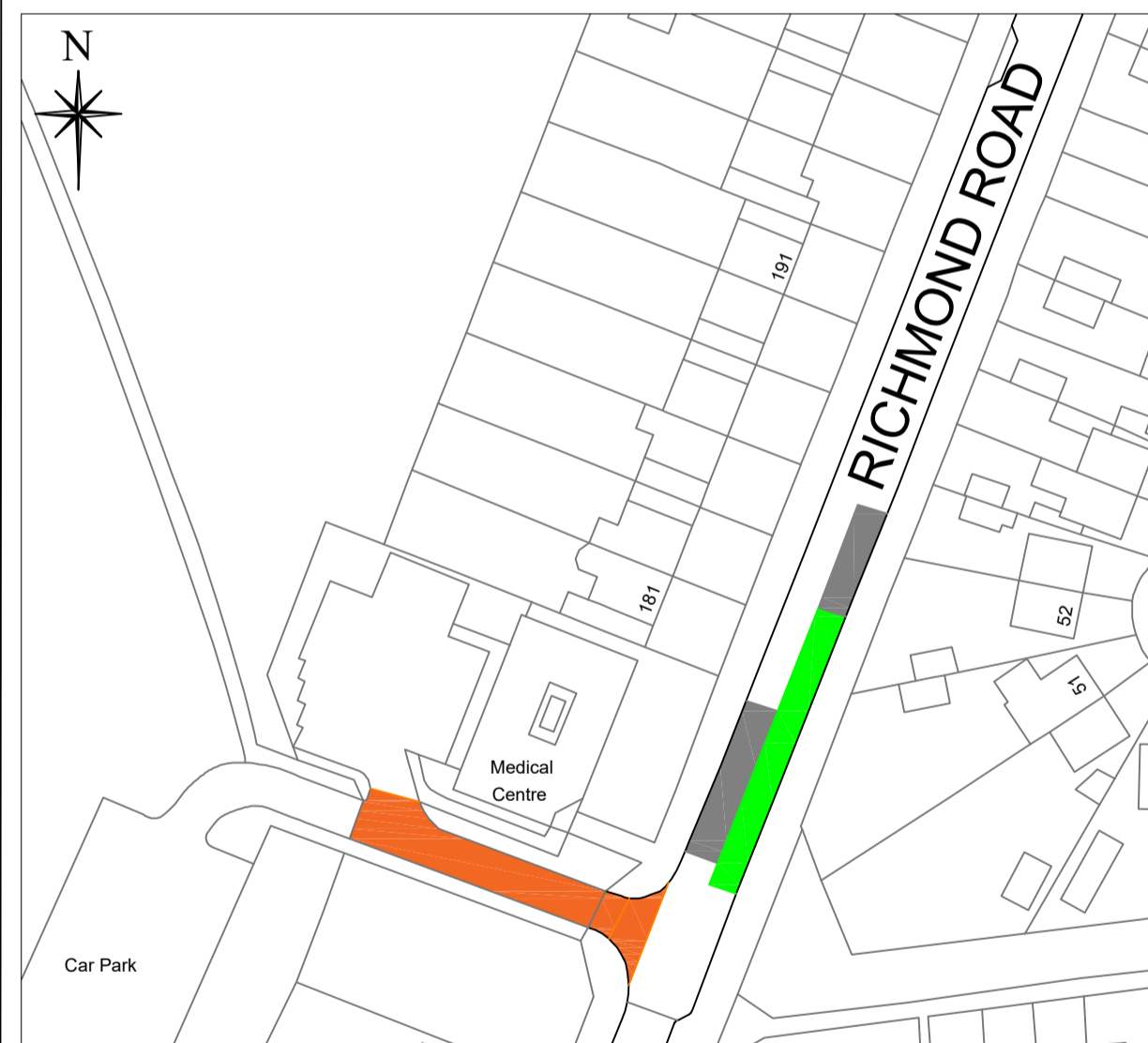
**Daylesford Road near junction with Lyndon Road**

Existing sections of double yellow lines, single yellow lines and school keep clear marking to be revoked to facilitate zebra crossing. See Key for detail.



**Daylesford Road north-west of Evenlode Road**









Existing School Keep Clear Marking to be revoked to facilitate new zebra crossing.



**Richmond Road opposite Medical Centre/Park Entrance**

Proposed double yellow lines.

**Key:**

	Proposed Double Yellow Lines No Waiting at Any Time
	Existing Double yellow lines to be revoked
	Existing School Keep Clear marking. No stopping Mon - Fri 8am-4pm to be revoked.
	Existing Single Yellow Lines No Waiting Mon-Fri 8-9am & 2.15-3.45pm to be revoked.
	Existing Single Yellow Lines No Waiting Mon-Fri 8-9am & 2.15-3.45pm to remain.
	Existing School Keep Clear marking. No stopping Mon - Fri 8am-4pm to remain (marking to be renewed to reflect new extent).
	Existing Double Yellow Lines No Waiting at Any Time to remain.
	Existing Bus Stop Clearway No stopping except buses 7am - 7pm to remain



NOTE: Any existing restrictions not represented or referred to on this plan are not affected by the proposal and shall remain in force.

Olton School Area  
Proposed Amendments  
to Parking Restrictions Phase 2

DWG No. 9264b	
Drawn by: SJH	Checked by: DK
Date: June '23	Scale: NTS