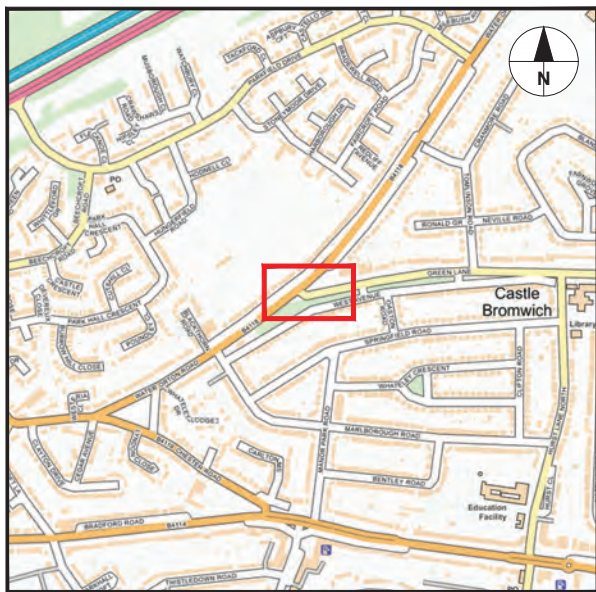


ISO A1 594mm x 841mm  
 Approved: MD  
 Checked: AB  
 Designer: CB  
 Project Management Initials:  
 File name: C:\Schemes\WATER ORTON ROAD - WATER ORTON ROAD2 - DESIGN\2 - CONSULTATION\CAD\WATER ORTON RD - CONSULTATION-APP\230523.DWG  
 Date: 2024/05/15  
 User: P. Jones  
 Scale: 1:250 @ A1  
 Project: WATER ORTON ROAD2 - DESIGN\2 - CONSULTATION\CAD\WATER ORTON RD - CONSULTATION-APP\230523.DWG



LOCATION PLAN  
SCALE (N.T.S)



EXISTING LAYOUT



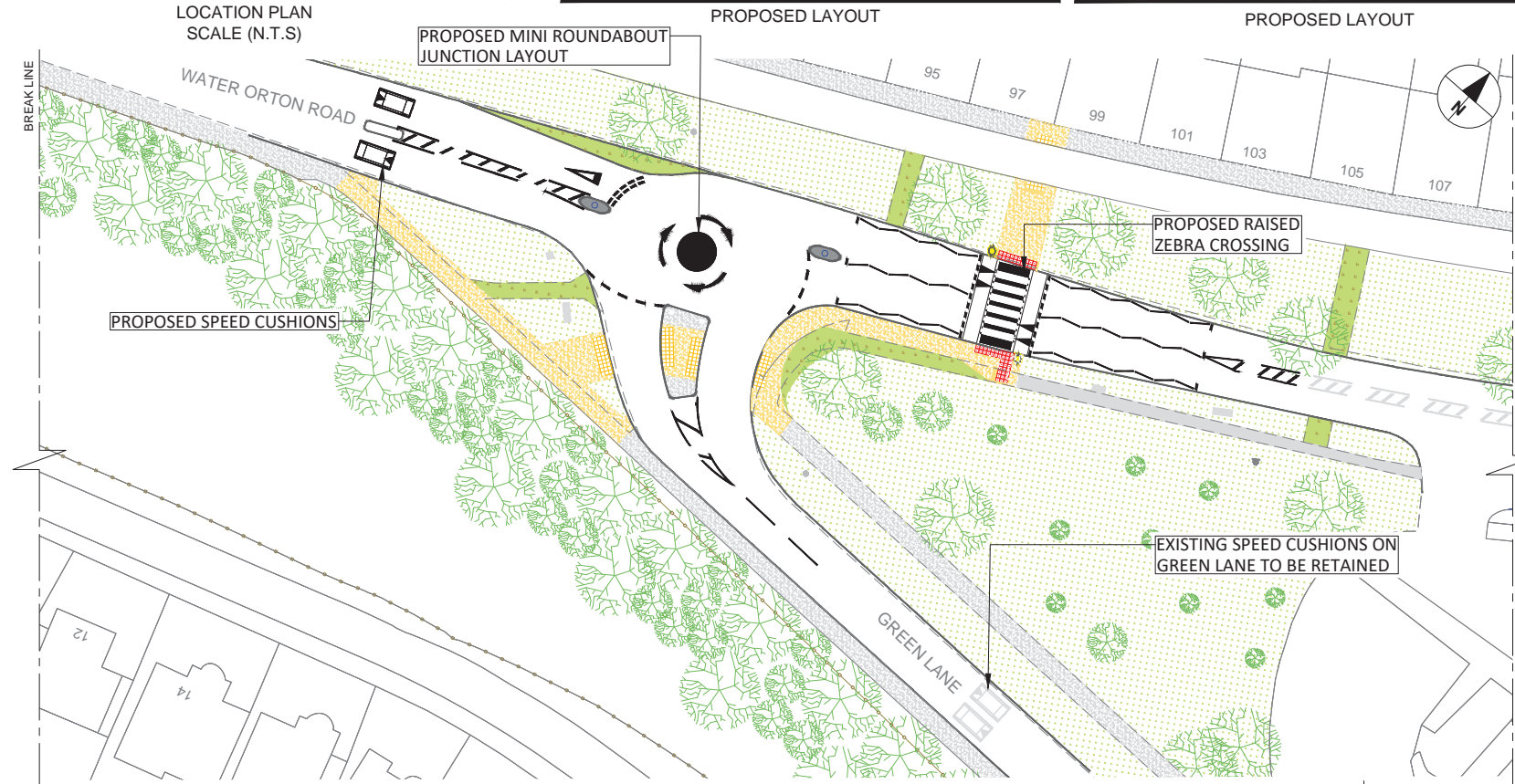
EXISTING LAYOUT



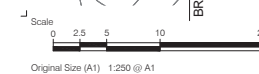
PROPOSED LAYOUT



PROPOSED LAYOUT



DETAILED LAYOUT  
SCALE (1:250)



- Notes
- DO NOT WORK FROM REDUCED DRAWINGS
  - PLEASE REFER TO SCALE AND SIZE SHEET AS INDICATED DIMENSIONS TO BE VERIFIED ON SITE
  - THIS DRAWING SHOULD NOT BE SCALED
  - ANY DISCREPANCIES SHOULD BE REFERRED TO THE ENGINEER PRIOR TO WORK BEING PUT IN HAND
  - ONLY PRINT IN COLOUR
  - ALL ROAD MARKINGS TO BE IN ACCORDANCE WITH THE TRAFFIC SIGNS REGULATIONS AND GENERAL DIRECTIONS (2016) AND THE TRAFFIC SIGNS MANUAL , CHAPTER 5

**KEY**

- PROPOSED FOOTWAY CONSTRUCTION
- PROPOSED VERGE
- PROPOSED RED BLISTER TACTILE PAVING
- PROPOSED BUFF BLISTER TACTILE PAVING
- PROPOSED BELISHA BEACON
- EXISTING TREES
- PROPOSED SPLITTER ISLAND
- PROPOSED CORDUROYS

REV	BY	DESCRIPTION	CHECKED	APPROVED	DATE

SOLIHULL MBC LICENSE NO. 100023139  
 CONTAINS ORDINANCE SURVEY DATA © CROWN COPYRIGHT AND DATABASE RIGHT 2024

HIGHWAY INFRASTRUCTURE  
 ECONOMY & INFRASTRUCTURE  
 COUNCIL HOUSE, MANOR SQUARE  
 SOLIHULL, B91 3QB  
 HIGHWAYS@SOLIHULL.GOV.UK  
 0121-704-6000

Status **FOR INFORMATION**

Project Title  
**WATER ORTON ROAD  
 ROAD SAFETY IMPROVEMENT  
 SCHEME**

Drawing Title  
**CONSULTATION PLAN  
 SHEET 1 OF 4**

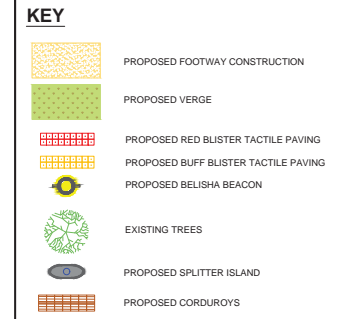
Scale 1:250 @A1	Date 01/05/24	Drawn-by CB	Checked-by AB	Approved-by MD
Drawing Number 236087-SMBC-DR-P-0001	Rev -			

ISO A1 594mm x 841mm  
 Approved: MD  
 Checker: AB  
 Designer: CB  
 Project Management Initials:  
 File name: C:\SERVICES\GIS\DATA\DRIVE - SOLIHULL\CONCILI4.SCHEMES\_PROJECTS\09 - P241223-02B - H22-RSF - WATER ORTON ROAD2 - DESIGN\02 - CONSULTATION\CAD\WATER ORTON RD - CONSULTATION-LAP\0523.DWG  
 Last Printed: 2024.05.15

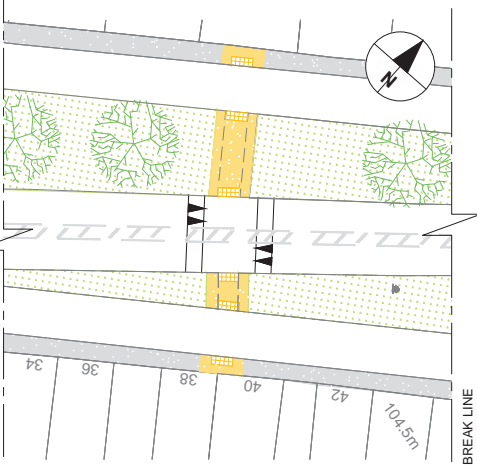


DETAILED LAYOUT (SCALE 1:750)

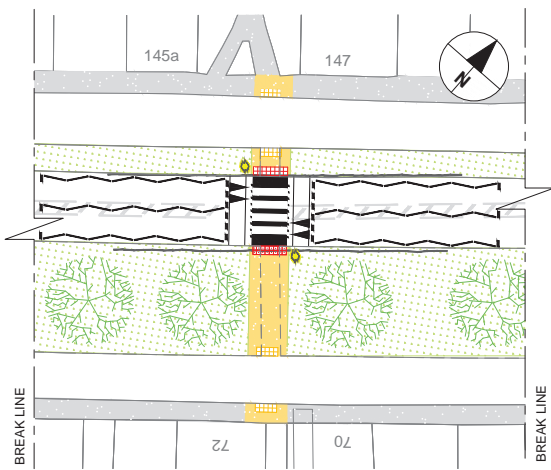
- Notes
- DO NOT WORK FROM REDUCED DRAWINGS
  - PLEASE REFER TO SCALE AND SIZE SHEET AS INDICATED DIMENSIONS TO BE VERIFIED ON SITE
  - THIS DRAWING SHOULD NOT BE SCALED
  - ANY DISCREPANCIES SHOULD BE REFERRED TO THE ENGINEER PRIOR TO WORK BEING PUT IN HAND
  - ONLY PRINT IN COLOUR
  - ALL ROAD MARKINGS TO BE IN ACCORDANCE WITH THE TRAFFIC SIGNS REGULATIONS AND GENERAL DIRECTIONS (2016) AND THE TRAFFIC SIGNS MANUAL , CHAPTER 5



**NOTE: EXISTING UNCONTROLLED CROSSING POINTS TO BE HUMPED**



INSET A (SCALE 1:250)  
HUMPED UNCONTROLLED CROSSING DETAIL



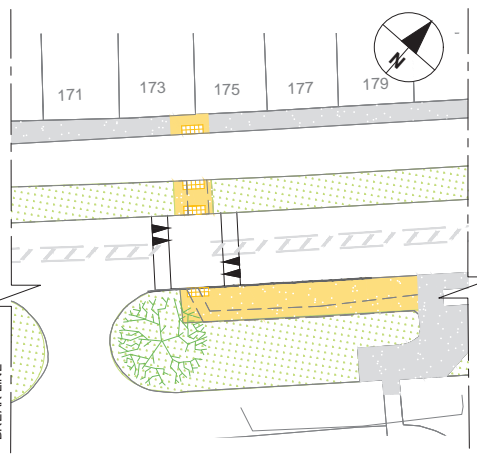
INSET B (SCALE 1:250)  
RAISED ZEBRA CROSSING DETAIL



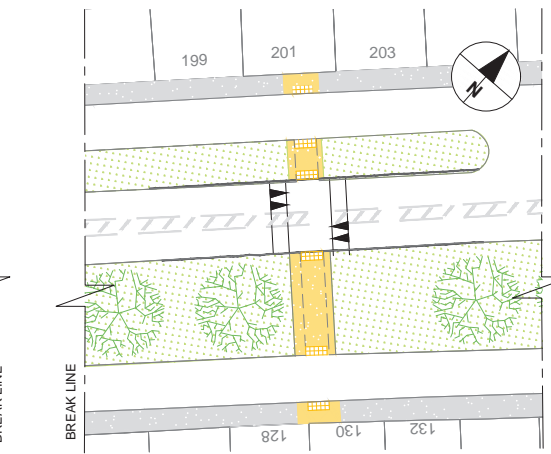
EXISTING LAYOUT - INSET B



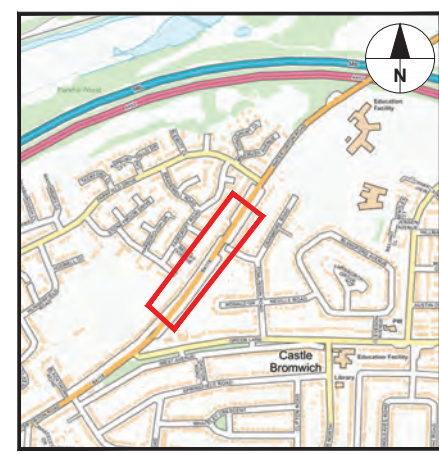
PROPOSED LAYOUT - INSET B



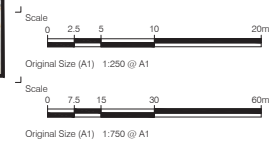
INSET C (SCALE 1:250)  
HUMPED UNCONTROLLED CROSSING DETAIL



INSET D (SCALE 1:250)  
HUMPED UNCONTROLLED CROSSING DETAIL



LOCATION PLAN SCALE (N.T.S)



REV	BY	DESCRIPTION	CHECKED	APPROVED	DATE

SOLIHULL MBC LICENSE NO. 100023139  
 CONTAINS ORDINANCE SURVEY DATA © CROWN COPYRIGHT AND DATABASE RIGHT 2024



Status: **FOR INFORMATION**

Project Title: **WATER ORTON ROAD ROAD SAFETY IMPROVEMENT SCHEME**

Drawing Title: **CONSULTATION PLAN SHEET 2 OF 4**

Scale	Date	Drawn-by	Checked-by	Approved-by
As shown	30/04/24	CB	AB	MD

Drawing Number: **236087-SMBC-DR-P-0002** Rev: **-**



