









	PROPOSED DOUBLE YELLOW LINES (NO WAITING AT ANY TIME)
	PROPOSED SINGLE YELLOW LINES (NO WAITING MON-FRI 8-10AM & 2:30-4:30PM)
	PROPOSED BUS STOP CLEARWAY (NO STOPPING AT ANY TIME EXCEPT BUSES)
	PROPOSED LIMITED WAITING 8AM-6PM 30 MINS NO RETURN IN 60 MINS
	EXISTING BUS ONLY PARKING (MON-FRI 8-10AM AND 2:30-4:30PM) PROPOSED TO BECOME BUS ONLY PARKING AT ALL TIMES
	EXISTING SINGLE YELLOW LINES NO WAITING (MON-FRI 8-10AM & 2:30-4:30PM) PROPOSED TO BECOME DOUBLE YELLOW LINES NO WAITING AT ANY TIME
	EXISTING DOUBLE YELLOW LINES (NO WAITING AT ANY TIME) NO CHANGE
	EXISTING SINGLE YELLOW LINES (NO WAITING MON-FRI 8-10AM AND 2:30-4:30PM) NO CHANGE
	EXISTING BUS STOP CLEARWAY (NO STOPPING AT ANY TIME EXCEPT BUSES) NO CHANGE
	EXTENT OF ZEBRA CROSSING: NO CHANGE
	ROAD SURFACE

**NOTES**  
**Cheswick Way and adjoining roads**  
**New and changes to parking restrictions**

Solihull MBC Licence № 100023139  
 Contains Ordnance Survey data  
 © Crown Copyright and database right 2024

ECONOMY & INFRASTRUCTURE DIRECTORATE  
 HIGHWAY SERVICES  
 COUNCIL HOUSE  
 SOLIHULL  
 WEST MIDLANDS B91 3QT

DRAWING No.	9419/1	REVISION	1
JOB No.		DATE	April 2024
SCALE	NTS	DESIGNED/DRAWN BY	JW
COMPUTER FILE No.		CHECKED BY	PT