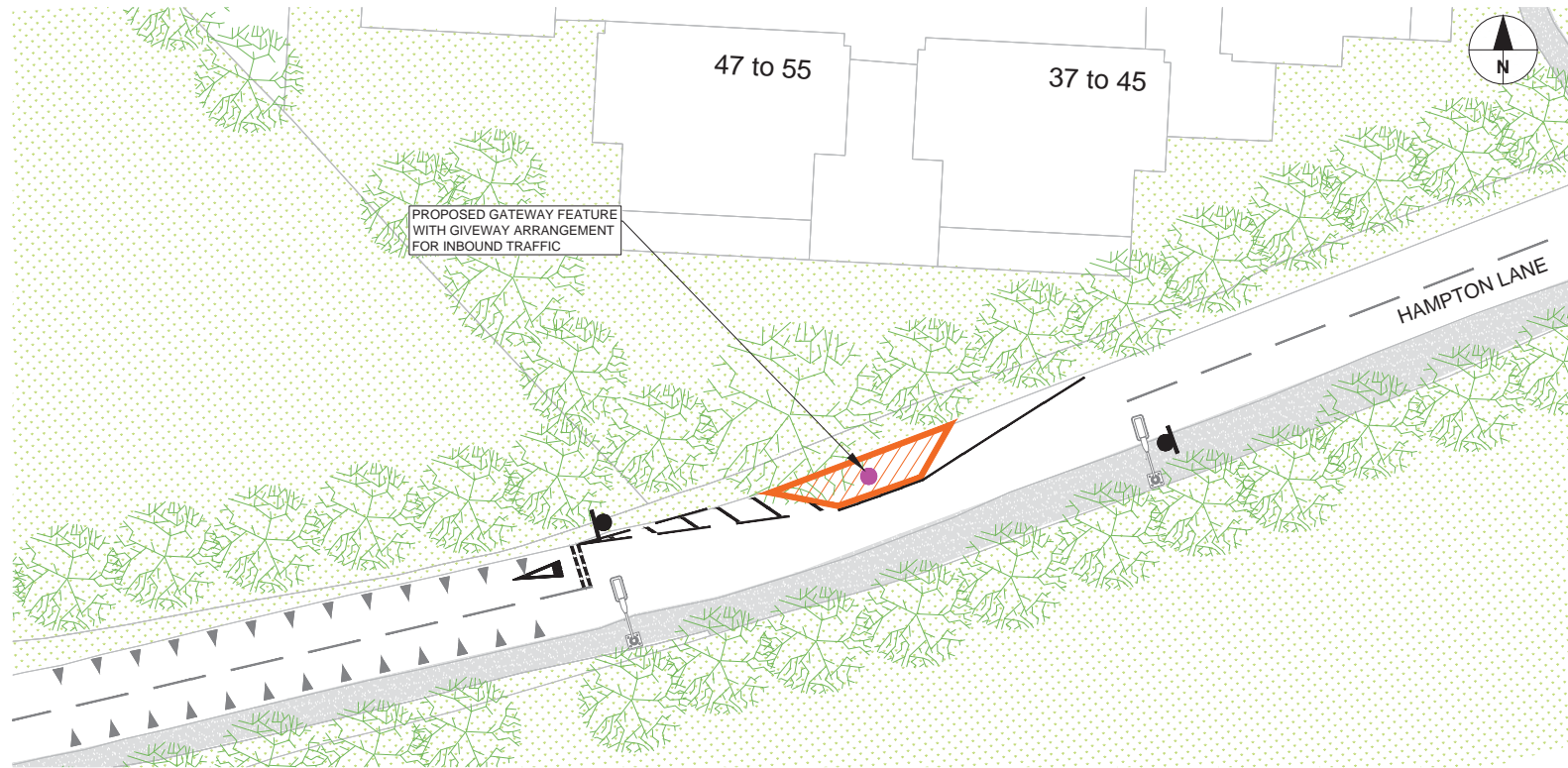


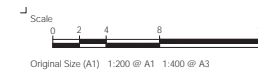
ISO A1 594mm x 841mm
 Approved: PS
 Checked: MD
 Designer: ER
 Project Management Initials:
 Last saved by: ELANOR ROWNSON(20241211) Last Plored: 2024-12-11



LOCATION PLAN
SCALE (N.T.S)



BUILD OUT DETAIL
(SCALE 1:200)



- Notes
- DO NOT WORK FROM REDUCED DRAWINGS
 - PLEASE REFER TO SCALE AND SIZE SHEET AS INDICATED DIMENSIONS TO BE VERIFIED ON SITE
 - THIS DRAWING SHOULD NOT BE SCALED
 - ANY DISCREPANCIES SHOULD BE REFERRED TO THE ENGINEER PRIOR TO WORK BEING PUT IN HAND
 - ONLY PRINT IN COLOUR
 - ALL ROAD MARKINGS TO BE IN ACCORDANCE WITH THE TRAFFIC SIGNS REGULATIONS AND GENERAL DIRECTIONS (2016) AND THE TRAFFIC SIGNS MANUAL, CHAPTER 5

KEY

	EXISTING FOOTWAY
	EXISTING VERGE
	PROPOSED BUILD OUT
	PROPOSED ROAD MARKINGS
	PROPOSED GATEWAY SIGN
	PROPOSED GIVEWAY PRIORITY SIGN POST
	EXISTING TREES
	EXISTING LIGHTING COLUMN

REV	BY	DESCRIPTION	CHECKED	APPROVED	DATE
A	ER	FIRST ISSUE	MD	PS	20/11/2024

SOLIHULL MBC LICENSE NO. 100023139
CONTAINS ORDINANCE SURVEY DATA © CROWN COPYRIGHT AND DATABASE RIGHT 2024

HIGHWAY INFRASTRUCTURE
 ECONOMY & INFRASTRUCTURE
 COUNCIL HOUSE, MANOR SQUARE
 SOLIHULL, B91 3QB
 HIGHWAYSERVICES@SOLIHULL.GOV.UK
 0121-704-6000

Status **INFORMATION**

Project Title
**CATHERINE DE BARNES
 PROPOSED TRAFFIC
 CALMING**

Drawing Title
**HAMPTON LANE
 CONSULTATION PLAN
 SHEET 1 OF 4**

Scale	Date	Drawn-by	Checked-by	Approved-by
AS SHOWN	06/12/24	ER	MD	PS

Drawing Number
236053-SMBC-GEN-DR-0001-REVA



LOCATION PLAN
SCALE (N.T.S)



EXISTING LAYOUT

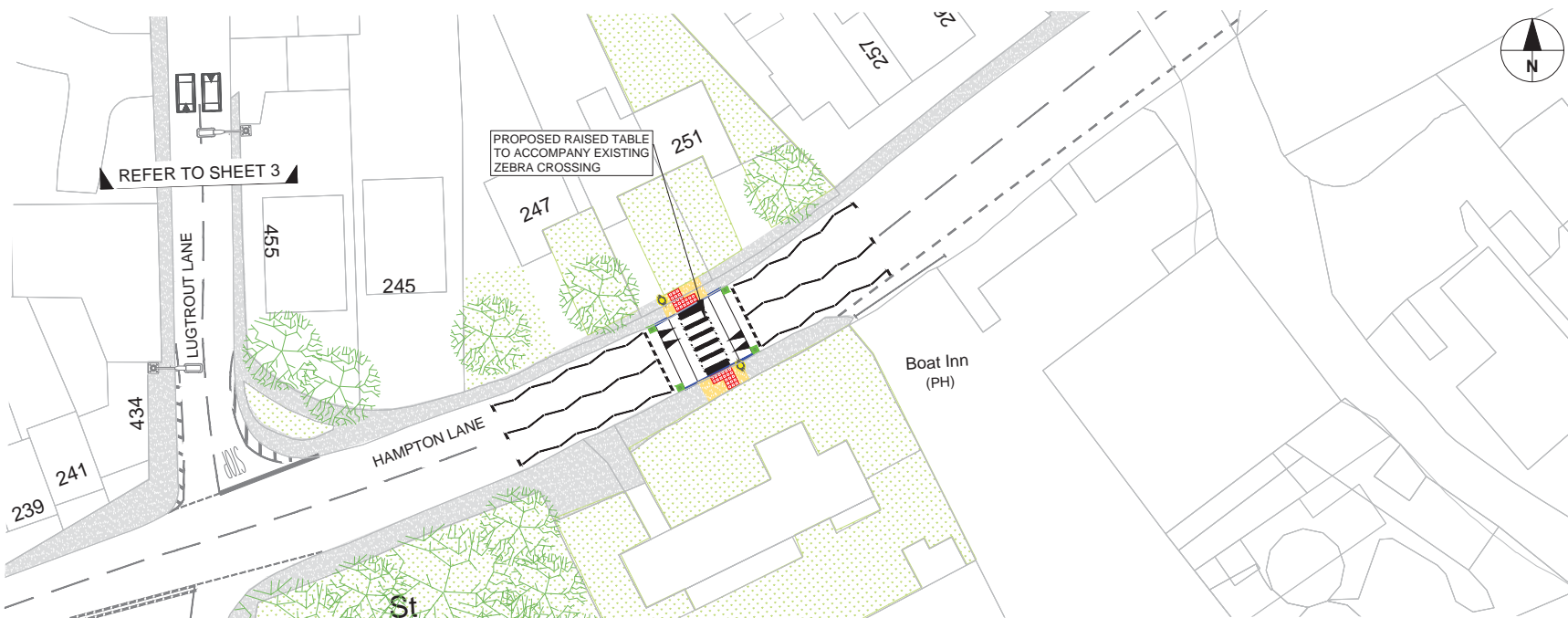


PROPOSED LAYOUT

- Notes
- DO NOT WORK FROM REDUCED DRAWINGS
 - PLEASE REFER TO SCALE AND SIZE SHEET AS INDICATED DIMENSIONS TO BE VERIFIED ON SITE
 - THIS DRAWING SHOULD NOT BE SCALED
 - ANY DISCREPANCIES SHOULD BE REFERRED TO THE ENGINEER PRIOR TO WORK BEING PUT IN HAND
 - ONLY PRINT IN COLOUR
 - ALL ROAD MARKINGS TO BE IN ACCORDANCE WITH THE TRAFFIC SIGNS REGULATIONS AND GENERAL DIRECTIONS (2016) AND THE TRAFFIC SIGNS MANUAL , CHAPTER 5

KEY

	PROPOSED FOOTWAY TO BE RESURFACED
	EXISTING FOOTWAY
	EXISTING VERGE
	PROPOSED RED BLISTER TACTILE PAVING
	EXISTING BELISHA BEACON
	PROPOSED KERBING
	PROPOSED ROAD MARKINGS
	PROPOSED GULLY
	EXISTING TREES
	PROPOSED SPEED CUSHIONS
	EXISTING LIGHTING COLUMN



PROPOSED RAISED ZEBRA CROSSING
(SCALE 1:250)

REV	BY	DESCRIPTION	CHECKED	APPROVED	DATE
A	ER	FIRST ISSUE	MD	PS	26/11/2024

SOLIHULL MBC LICENSE NO. 100023139
CONTAINS ORDINANCE SURVEY DATA © CROWN COPYRIGHT AND DATABASE RIGHT 2024

HIGHWAY INFRASTRUCTURE
 ECONOMY & INFRASTRUCTURE
 COUNCIL HOUSE, MANOR SQUARE
 SOLIHULL, B91 3QB
 HIGHWAYSERVICES@SOLIHULL.GOV.UK
 0121-704-6000

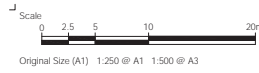
Status **INFORMATION**

Project Title
**CATHERINE DE BARNES
 PROPOSED TRAFFIC
 CALMING**

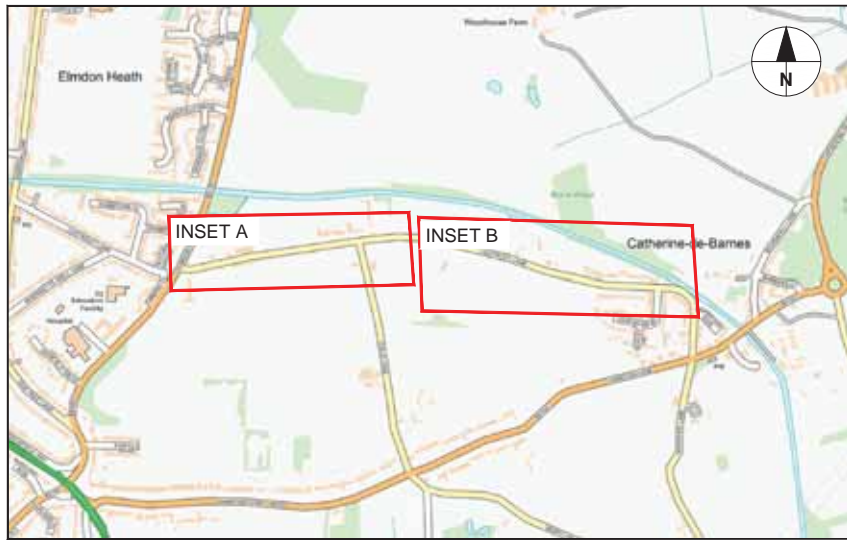
Drawing Title
**HAMPTON LANE
 CONSULTATION PLAN
 SHEET 2 OF 4**

Scale	Date	Drawn-by	Checked-by	Approved-by
AS SHOWN	06/12/24	ER	MD	PS

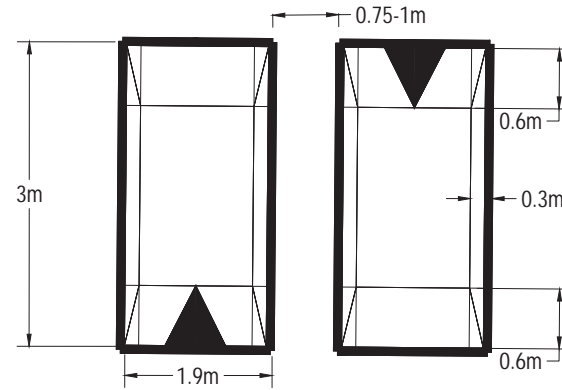
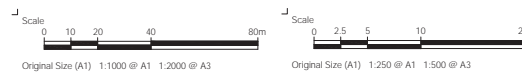
Drawing Number
236053-SMBC-GEN-DR-0002-REVA



ISO A1 594mm x 841mm
 Approved: MD
 Checked: JB
 Designer: ER
 Project Management Initials:
 Last saved by: ELANOR ROWSON(20241211) Last Printed: 2024-12-11



LOCATION PLAN
SCALE (N.T.S)

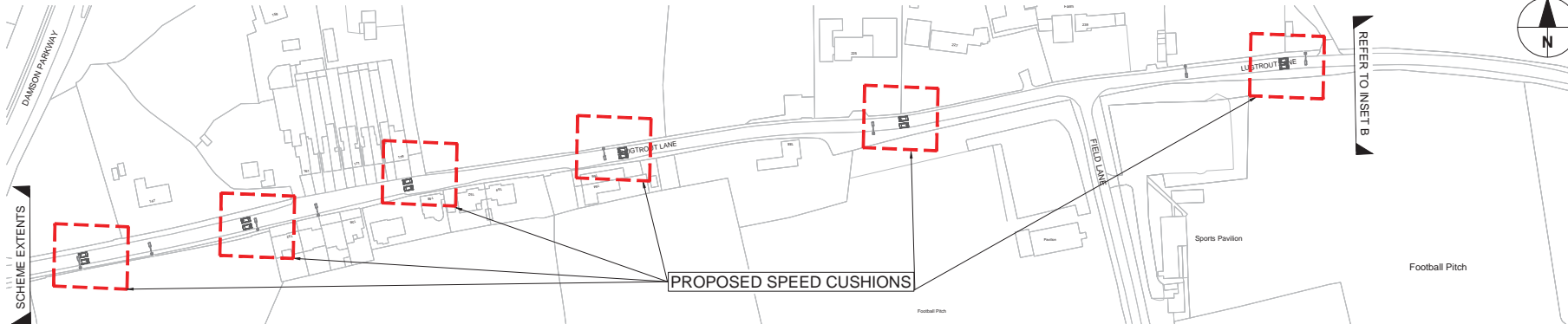


SPEED CUSHION DETAIL
SCALE (N.T.S)

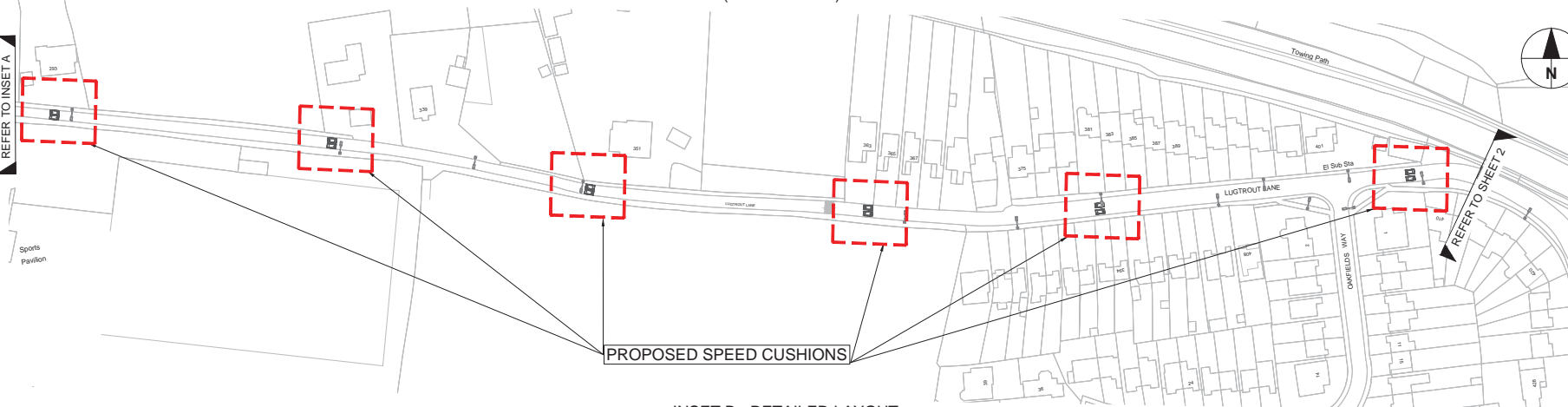
- Notes
- DO NOT WORK FROM REDUCED DRAWINGS
 - PLEASE REFER TO SCALE AND SIZE SHEET AS INDICATED DIMENSIONS TO BE VERIFIED ON SITE
 - THIS DRAWING SHOULD NOT BE SCALED
 - ANY DISCREPANCIES SHOULD BE REFERRED TO THE ENGINEER PRIOR TO WORK BEING PUT IN HAND
 - ONLY PRINT IN COLOUR
 - ALL ROAD MARKINGS TO BE IN ACCORDANCE WITH THE TRAFFIC SIGNS REGULATIONS AND GENERAL DIRECTIONS (2016) AND THE TRAFFIC SIGNS MANUAL, CHAPTER 5

KEY

	PROPOSED SPEED CUSHIONS
	EXISTING LIGHTING COLUMN



INSET A - DETAILED LAYOUT
(SCALE 1:1000)



INSET B - DETAILED LAYOUT
(SCALE 1:1000)

REV	BY	DESCRIPTION	CHECKED	APPROVED	DATE

SOLIHULL MBC LICENSE NO. 100023139
CONTAINS ORDINANCE SURVEY DATA © CROWN COPYRIGHT AND DATABASE RIGHT 2024



Status **INFORMATION**

Project Title
**CATHERINE DE BARNES
TRAFFIC CALMING**

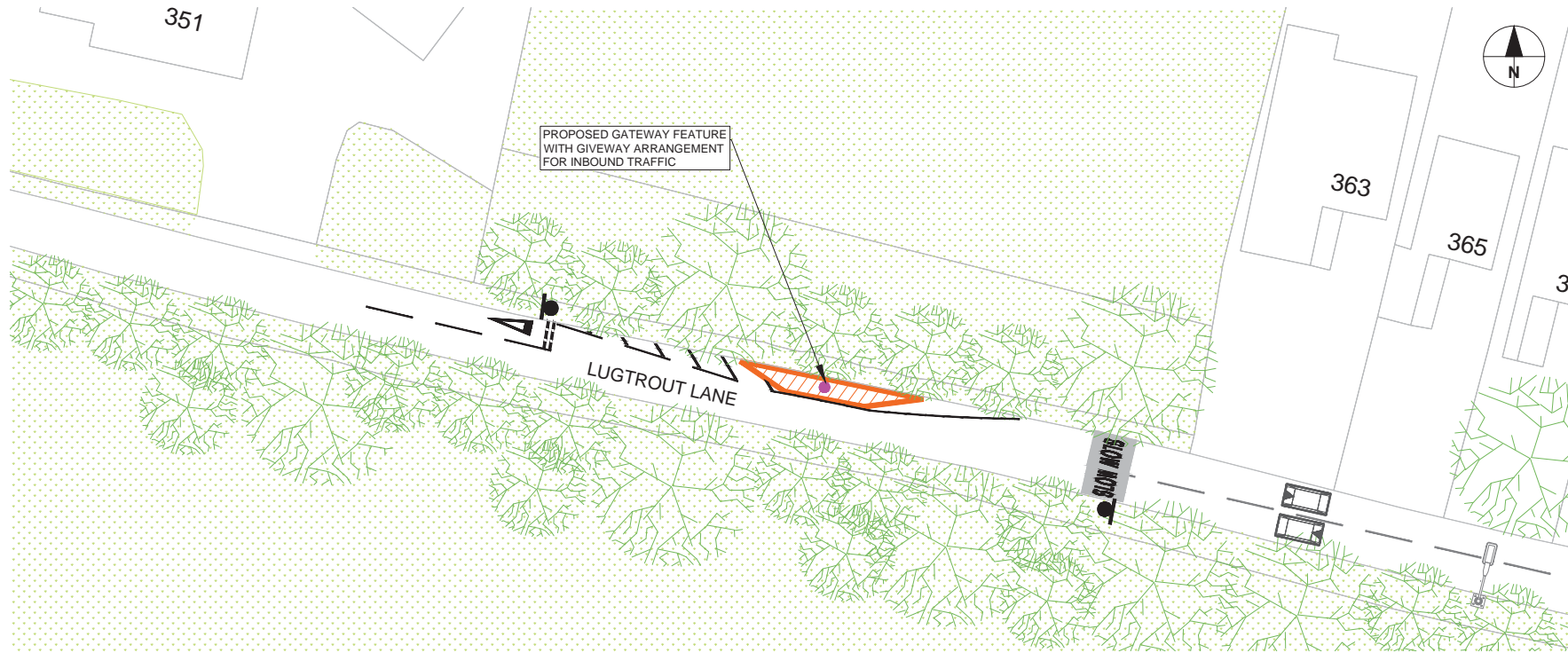
Drawing Title
**LUGTROUT LANE
CONSULTATION PLAN
SHEET 3 OF 4**

Scale	Date	Drawn-by	Checked-by	Approved-by
AS SHOWN	06/12/24	ER	MD	PS

Drawing Number
236053-SMBC-GEN-DR-0003-REVA



LOCATION PLAN
SCALE (N.T.S)



BUILD OUT DETAIL
(SCALE 1:200)

- Notes
- DO NOT WORK FROM REDUCED DRAWINGS
 - PLEASE REFER TO SCALE AND SIZE SHEET AS INDICATED DIMENSIONS TO BE VERIFIED ON SITE
 - THIS DRAWING SHOULD NOT BE SCALED
 - ANY DISCREPANCIES SHOULD BE REFERRED TO THE ENGINEER PRIOR TO WORK BEING PUT IN HAND
 - ONLY PRINT IN COLOUR
 - ALL ROAD MARKINGS TO BE IN ACCORDANCE WITH THE TRAFFIC SIGNS REGULATIONS AND GENERAL DIRECTIONS (2016) AND THE TRAFFIC SIGNS MANUAL , CHAPTER 5

KEY

	EXISTING FOOTWAY
	EXISTING VERGE
	PROPOSED BUILD OUT
	PROPOSED ROAD MARKINGS
	PROPOSED GATEWAY SIGN
	PROPOSED GIVEWAY PRIORITY SIGN POST
	EXISTING TREES
	EXISTING LIGHTING COLUMN
	PROPOSED SPEED CUSHIONS

REV	BY	DESCRIPTION	CHECKED	APPROVED	DATE
A	ER	FIRST ISSUE	TMD	PS	26/11/2024

SOLIHULL MBC LICENSE NO. 100023139
CONTAINS ORDINANCE SURVEY DATA © CROWN COPYRIGHT AND DATABASE RIGHT 2024



HIGHWAY INFRASTRUCTURE
ECONOMY & INFRASTRUCTURE
COUNCIL HOUSE, MANOR SQUARE
SOLIHULL, B91 3QB
HIGHWAYSERVICES@SOLIHULL.GOV.UK
0121-704-6000

Status **INFORMATION**

Project Title
**CATHERINE DE BARNES
TRAFFIC CALMING**

Drawing Title
**LUGTROUT LANE
CONSULTATION PLAN
SHEET 4 OF 4**

Scale	Date	Drawn-by	Checked-by	Approved-by
AS SHOWN	06/12/24	ER	MD	PS

Drawing Number
236053-SMBC-GEN-DR-0004-REVA