

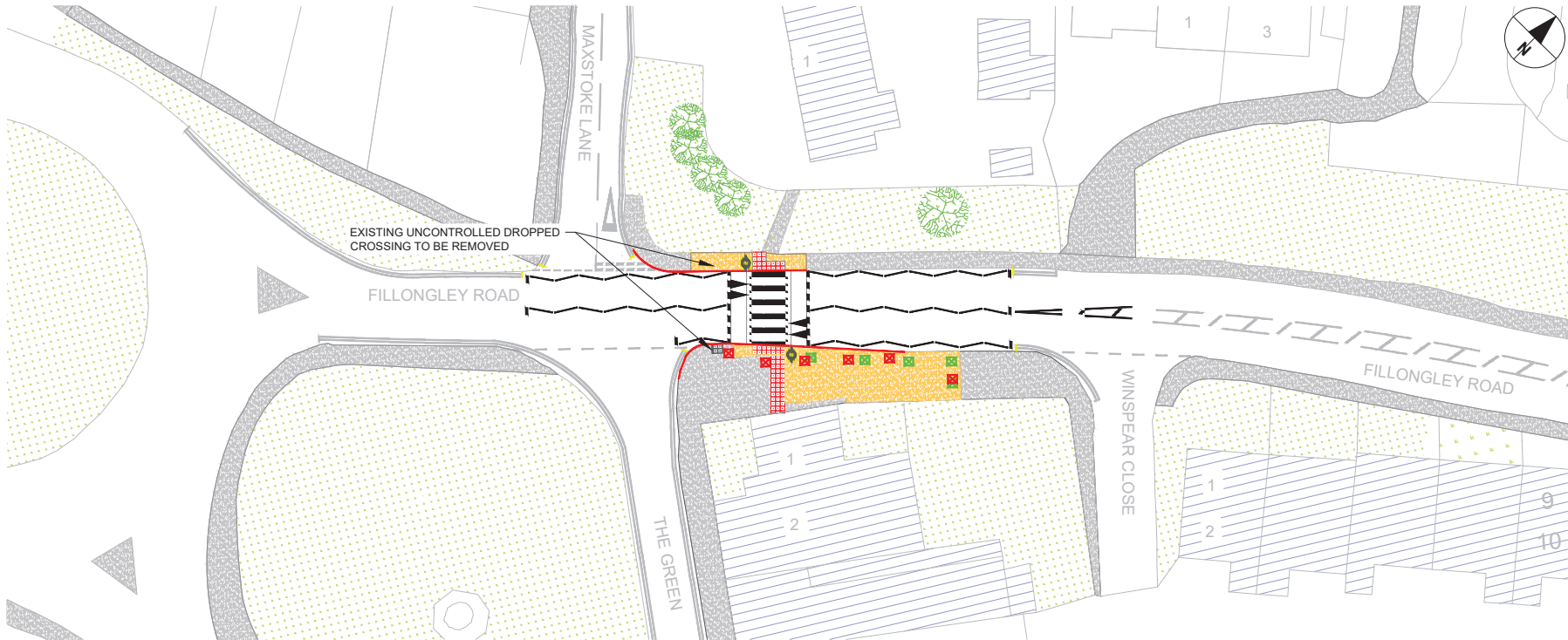
LOCATION MAP  
(NTS)



EXISTING LAYOUT



PROPOSED LAYOUT\*5



DETAILED PLAN  
(SCALE 1:200)



- Notes
1. DO NOT WORK FROM REDUCED DRAWINGS
  2. PLEASE REFER TO SCALE AND SIZE SHEET AS INDICATED DIMENSIONS TO BE VERIFIED ON SITE
  3. THIS DRAWING SHOULD NOT BE SCALED
  4. ONLY PRINT IN COLOUR
  5. INDICATIVE LAYOUT ONLY

KEY

- EXISTING FOOTWAY
- PROPOSED FOOTWAY CONSTRUCTION
- EXISTING GRASS VERGE
- PROPOSED BOLLARD
- PROPOSED RED BLISTER TACTILE PAVING
- PROPOSED KERBING
- PROPOSED BELISHA BEACON
- EXISTING TREES
- EXISTING BOLLARD TO BE REMOVED

REV	BY	DESCRIPTION	CHECKED	APPROVED	DATE
A	RH	FOR CONSULTATION	MD	PS	05/06/25

SOLIHULL MBC LICENSE NO. 100023139  
CONTAINS ORDNANCE SURVEY DATA © CROWN COPYRIGHT AND  
DATABASE RIGHT 2025



HIGHWAY INFRASTRUCTURE  
ECONOMY & INFRASTRUCTURE  
COUNCIL HOUSE, MANOR SQUARE  
SOLIHULL, B91 3QB  
HIGHWAYS@SOLIHULL.GOV.UK  
0121-704-6000

Status

FOR INFORMATION

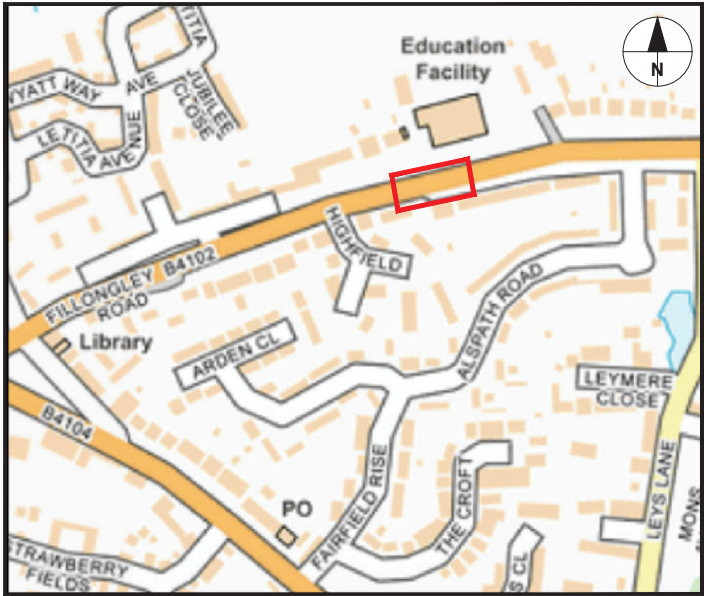
Project Title

HS2 RSF - FILLONGLEY ROAD -  
HIGHWAY IMPROVEMENTS

Drawing Title

FILLONGLEY ROAD -  
THE GREEN  
CONSULTATION PLAN

Scale	Date	Drawn-by	Checked-by	Approved-by
1:200 @A1	05/06/25	RH	MD	PS
Drawing Number				Rev
236117-SMBC-GEN-DR-P-0006				A



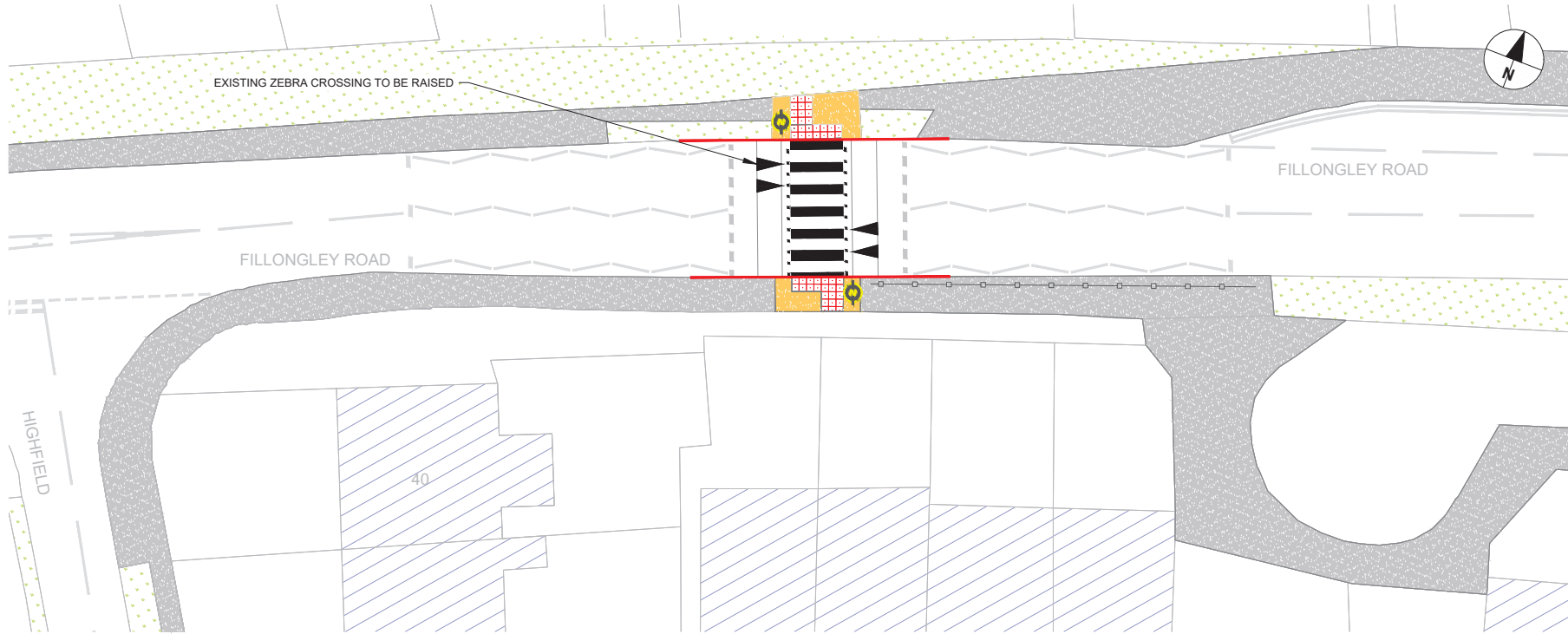
LOCATION MAP  
(NTS)



EXISTING LAYOUT



PROPOSED LAYOUT\*5



DETAILED PLAN  
(SCALE 1:125)

- Notes
1. DO NOT WORK FROM REDUCED DRAWINGS
  2. PLEASE REFER TO SCALE AND SIZE SHEET AS INDICATED DIMENSIONS TO BE VERIFIED ON SITE
  3. THIS DRAWING SHOULD NOT BE SCALED
  4. ONLY PRINT IN COLOUR
  5. INDICATIVE LAYOUT ONLY

KEY

- EXISTING FOOTWAY
- PROPOSED FOOTWAY CONSTRUCTION
- EXISTING GRASS VERGE
- PROPOSED RED BLISTER TACTILE PAVING
- EXISTING BELISHA BEACON
- PROPOSED KERBING

REV	BY	DESCRIPTION	CHECKED	APPROVED	DATE
A	RH	FOR CONSULTATION	MD	PS	05/06/25

SOLIHULL MBC LICENSE NO. 100023139  
CONTAINS ORDNANCE SURVEY DATA © CROWN COPYRIGHT AND  
DATABASE RIGHT 2025



HIGHWAY INFRASTRUCTURE  
ECONOMY & INFRASTRUCTURE  
COUNCIL HOUSE, MANOR SQUARE  
SOLIHULL B91 3QB  
HIGHWAYS@SOLIHULL.GOV.UK  
0121-704-6000

Status  
**FOR INFORMATION**

Project Title  
**HS2 RSF - FILLONGLEY ROAD -  
HIGHWAY IMPROVEMENTS**

Drawing Title  
**FILLONGLEY ROAD -  
HIGHFIELD ROAD,  
CONSULTATION PLAN**

Scale 1:125 @A1	Date 05/06/25	Drawn-by RH	Checked-by MD	Approved-by PS
Drawing Number 236117-SMBC-GEN-DR-P-0007				Rev A