

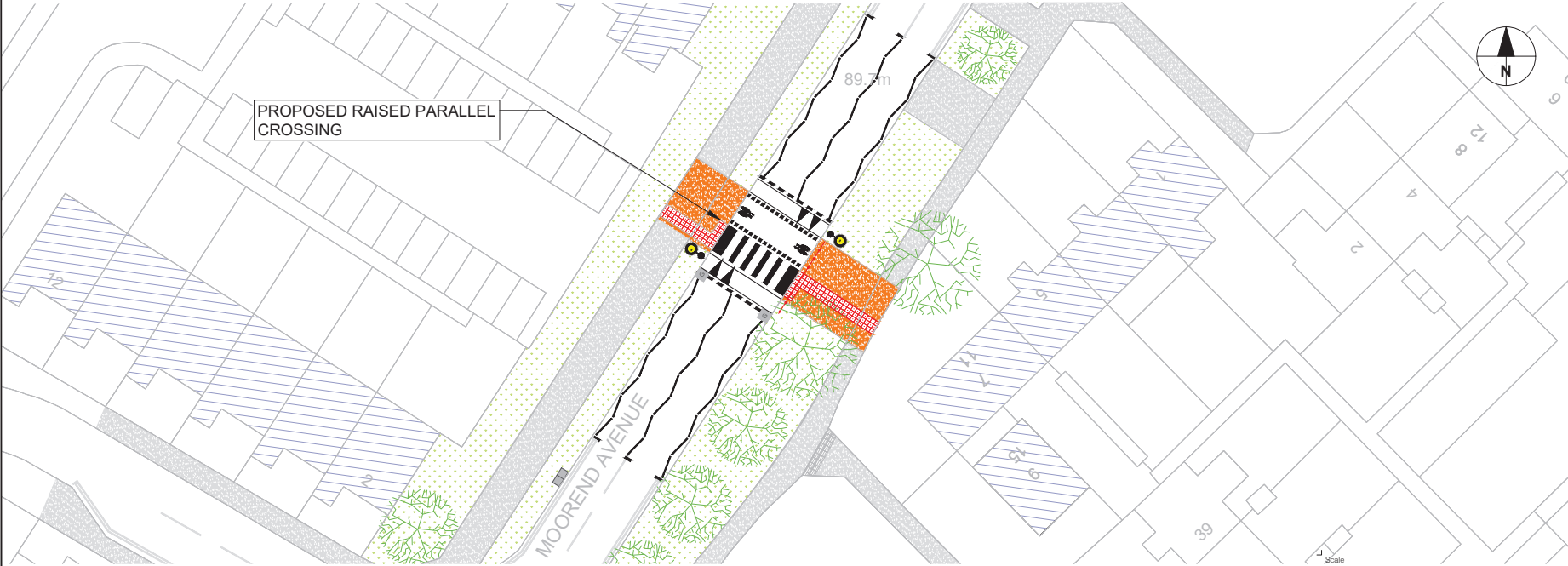
LOCATION PLAN
SCALE (N.T.S)



EXISTING LAYOUT



PROPOSED LAYOUT



DETAILED PLAN
SCALE (1:200)

Notes

- PLEASE REFER TO SCALE AND SIZE SHEET AS INDICATED DIMENSIONS TO BE VERIFIED ON SITE
- THIS DRAWING SHOULD NOT BE SCALED
- ANY DISCREPANCIES SHOULD BE REFERRED TO THE ENGINEER PRIOR TO WORK BEING PUT IN HAND
- ONLY PRINT IN COLOUR

KEY:

- EXISTING KERB TO REMAIN
- EXISTING GULLY
- EXISTING FOOTWAY
- EXISTING BLUFF BLISTER TACTILE PAVING
- EXISTING CORDUROY PAVING
- EXISTING BOLLARD TO REMAIN
- EXISTING TREES / VEGETATION
- EXISTING GRASS VERGE
- PROPOSED BELISHA BEACON
- PROPOSED FOOTWAY CONSTRUCTION
- PROPOSED RED BLISTER TactGrid
- EXISTING BOLLARD TO BE REMOVED
- EXISTING TIMBER FENCE TO BE REMOVED

REV	BY	DESCRIPTION	CHECKED	APPROVED	DATE
A	AB	FIRST ISSUE	MD	TS	19/06/2025

SOLIHULL MBC LICENSE NO. 100023139
CONTAINS ORDINANCE SURVEY DATA © CROWN COPYRIGHT AND DATABASE RIGHT 2025

HIGHWAY INFRASTRUCTURE
ECONOMY & INFRASTRUCTURE
COUNCIL HOUSE, MANOR SQUARE
SOLIHULL, B91 3QB
HIGHWAYS@SOLIHULL.GOV.UK
0121-704-6000

Status

FOR CONSTRUCTION

Project Title

MOOREND AVENUE - HS2 ROAD
SAFETY FUND IMPROVEMENTS

Drawing Title

CONSULTATION PLAN

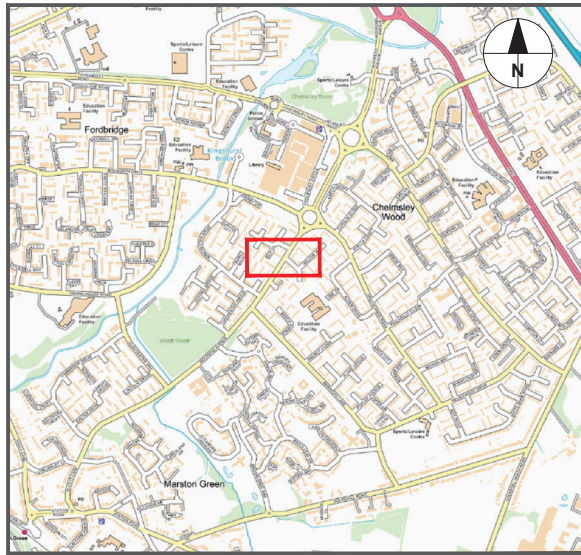
Scale	Date	Drawn-by	Checked-by	Approved-by
AS SHOWN	04/07/25	AB	MD	TS

Drawing Number

HS2RSF021-SMBC-DR-P-0001

Rev

A



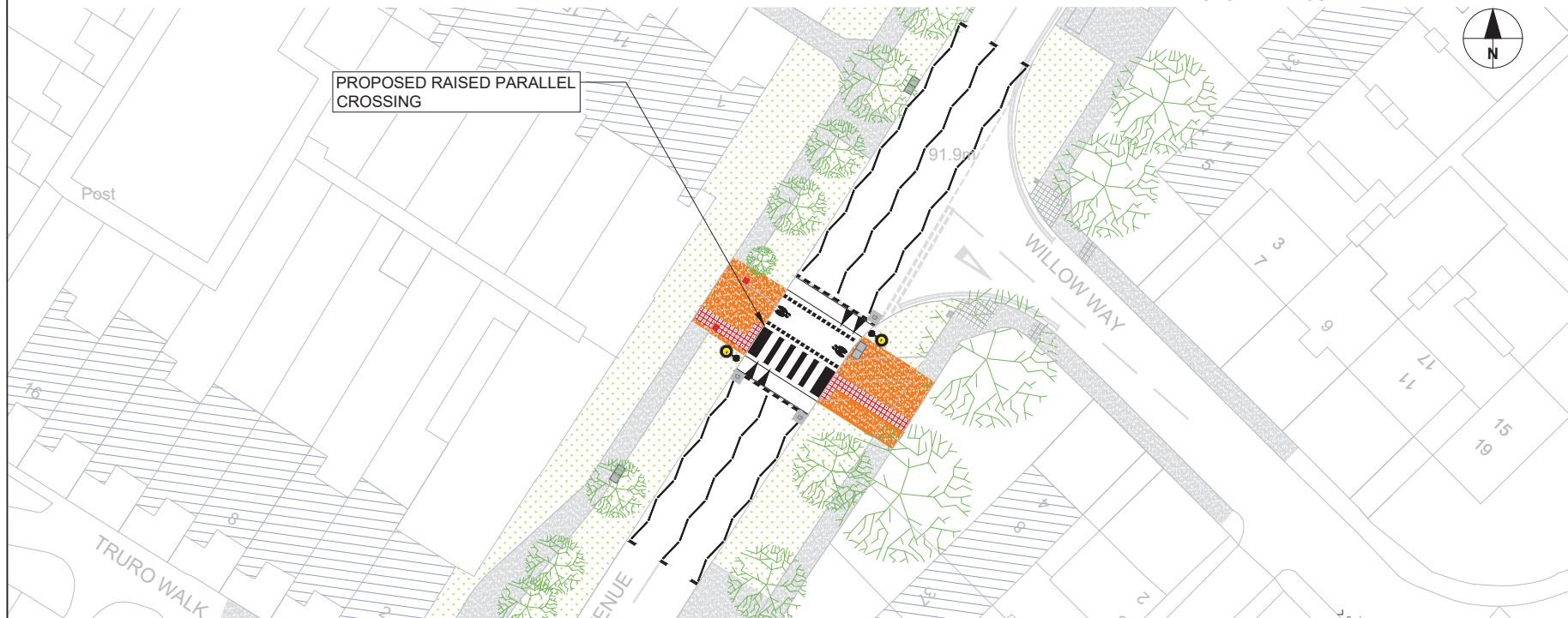
LOCATION PLAN
SCALE (N.T.S)



EXISTING LAYOUT



PROPOSED LAYOUT



DETAILED PLAN
SCALE (1:200)



Notes

1. PLEASE REFER TO SCALE AND SIZE SHEET AS INDICATED DIMENSIONS TO BE VERIFIED ON SITE
2. THIS DRAWING SHOULD NOT BE SCALED
3. ANY DISCREPANCIES SHOULD BE REFERRED TO THE ENGINEER PRIOR TO WORK BEING PUT IN HAND
4. ONLY PRINT IN COLOUR

KEY:

- EXISTING KERB TO REMAIN
- EXISTING GULLY
- EXISTING FOOTWAY
- EXISTING BLUFF BLISTER TACTILE PAVING
- EXISTING CORDUROY PAVING
- EXISTING BOLLARD TO REMAIN
- EXISTING TREES / VEGETATION
- EXISTING GRASS VERGE
- PROPOSED BELUSHA BEACON
- PROPOSED FOOTWAY CONSTRUCTION
- PROPOSED RED BLISTER TactGrid
- EXISTING BOLLARD TO BE REMOVED
- EXISTING TIMBER FENCE TO BE REMOVED

REV	BY	DESCRIPTION	CHECKED	APPROVED	DATE
A	AB	FIRST ISSUE	MD	TS	19/06/2025

SOLIHULL MBC LICENSE NO. 100023139
CONTAINS ORDINANCE SURVEY DATA © CROWN COPYRIGHT AND DATABASE RIGHT 2025

Solihull
METROPOLITAN
BOROUGH COUNCIL

HIGHWAY INFRASTRUCTURE
ECONOMY & INFRASTRUCTURE
COUNCIL HOUSE, MANOR SQUARE
SOLIHULL B91 3QB
HIGHWAYS@SOLIHULL.GOV.UK
0121-704-6000

Status

FOR CONSTRUCTION

Project Title

**MOOREND AVENUE - HS2 ROAD
SAFETY FUND IMPROVEMENTS**

Drawing Title

CONSULTATION PLAN

Scale	Date	Drawn-by	Checked-by	Approved-by
AS SHOWN	03/07/25	AB	MD	TS

Drawing Number

HS2RSF021-SMBC-DR-P-0002

Rev

A