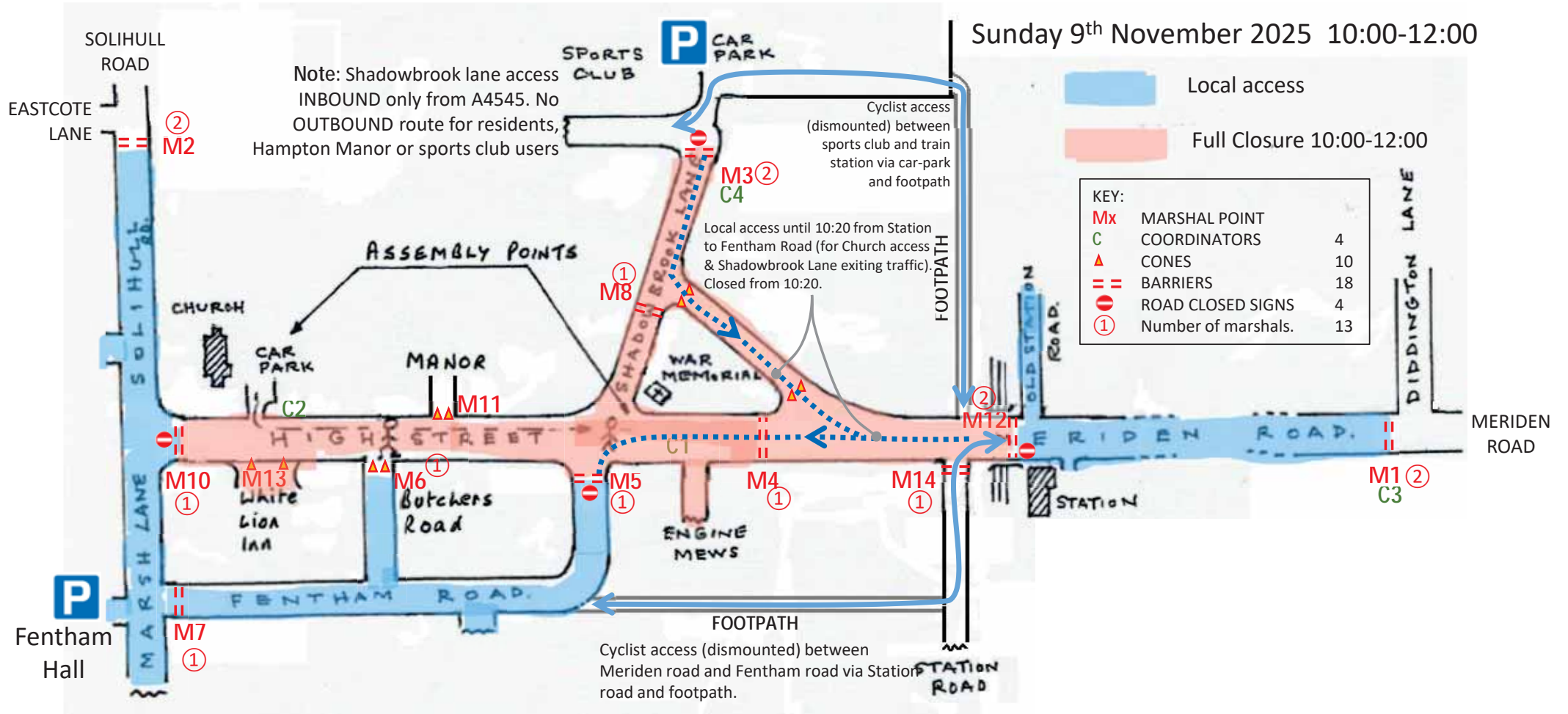
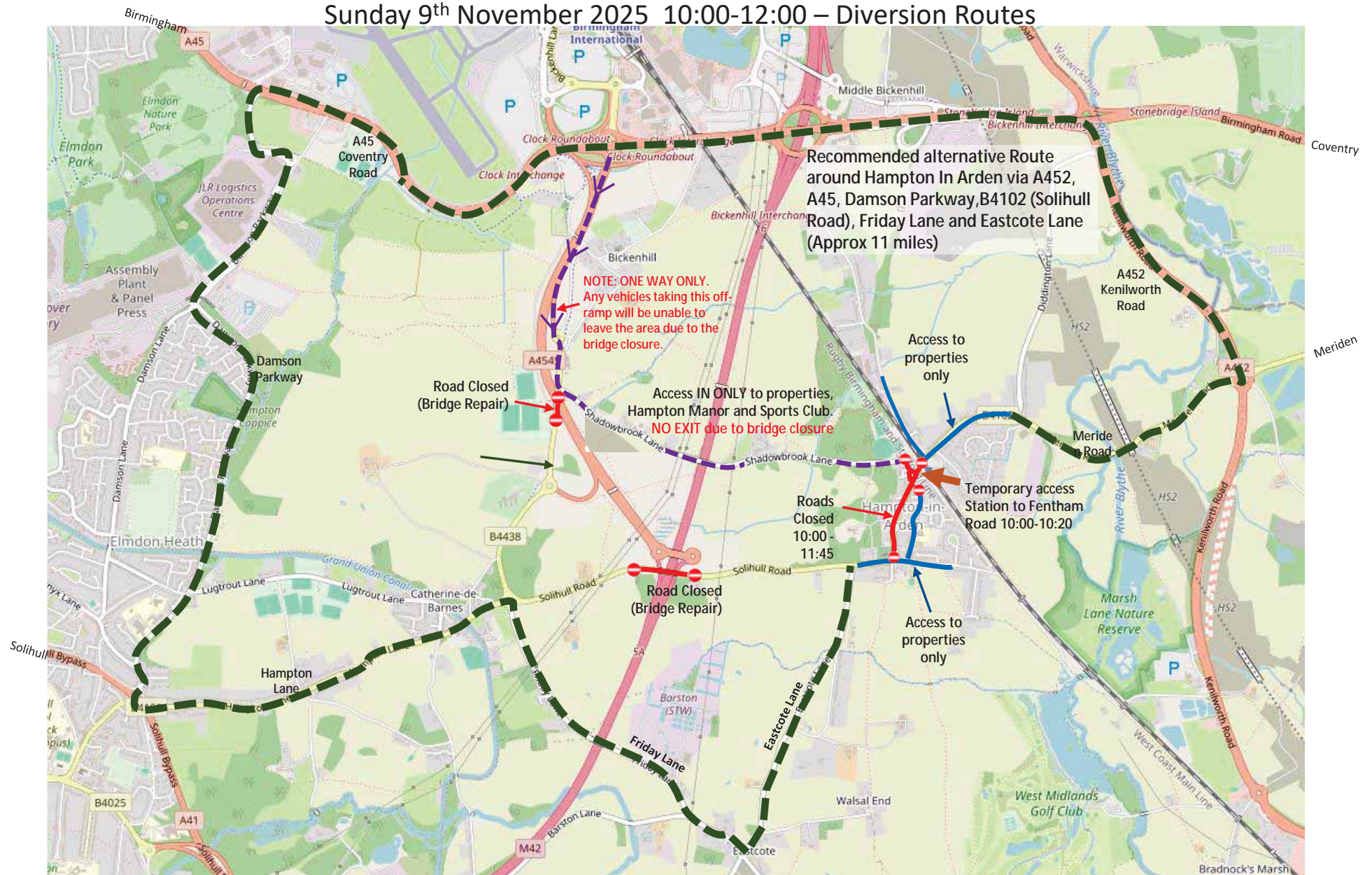
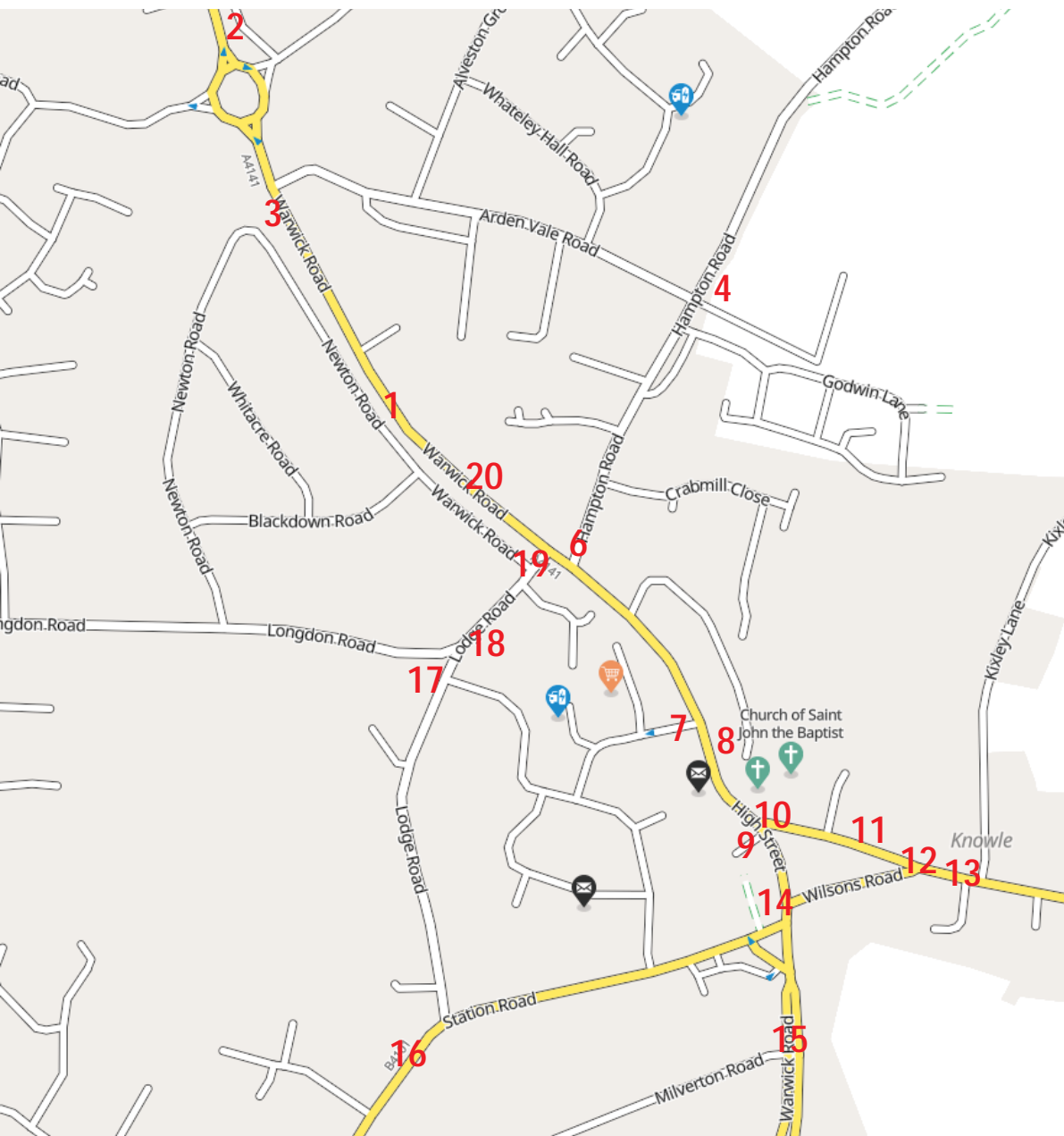


Sunday 9th November 2025 10:00-12:00



Sunday 9th November 2025 10:00-12:00 – Diversion Routes

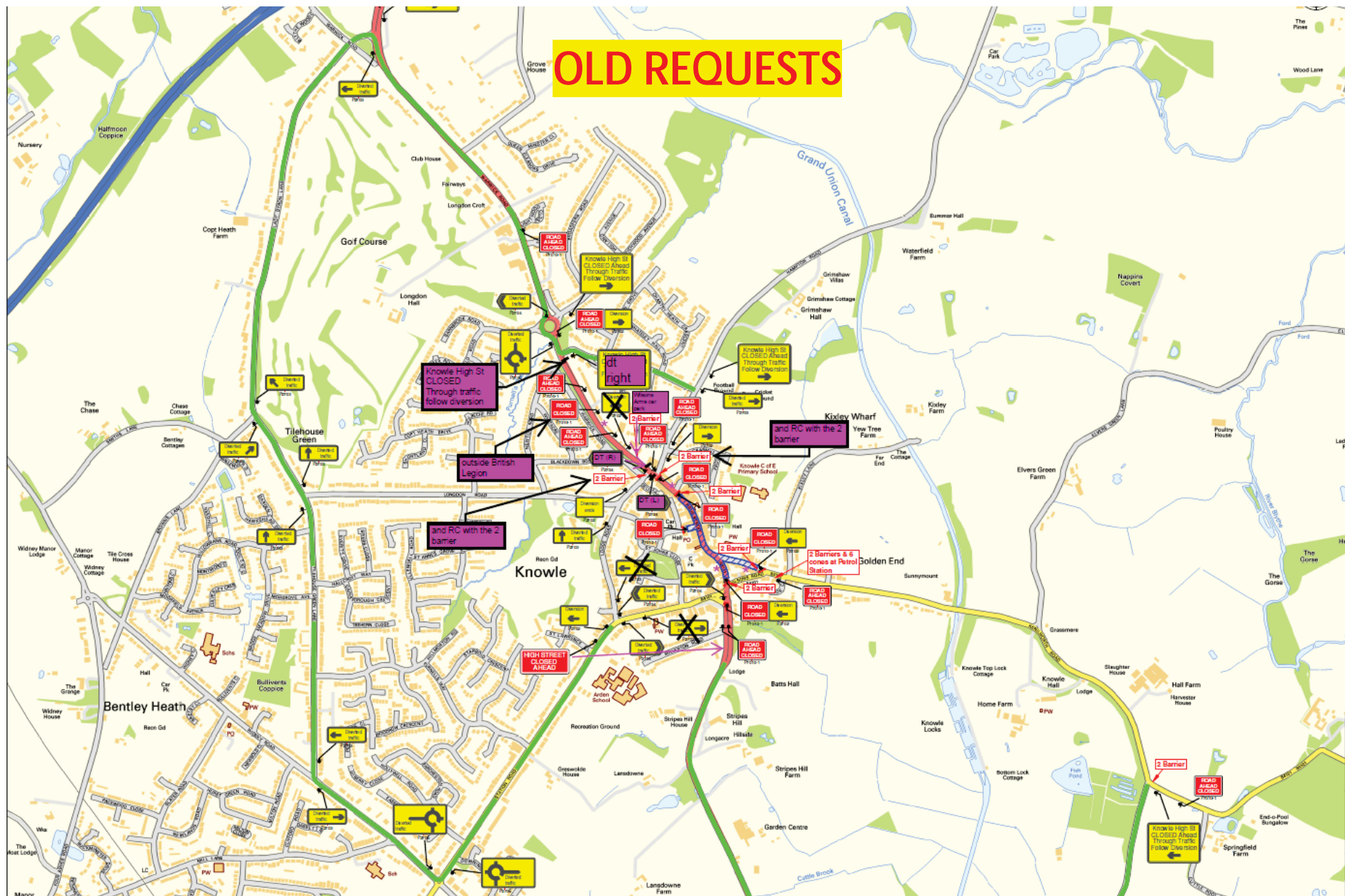




Knowle Remembrance Parade 2023

Highway Traffic Management info sheet

1. 2 barriers (Royal British Legion)
2. Road ahead closed sign
3. Road closed sign + 2 barriers + 2 cones
4. Road ahead closed + Diversion RIGHT sign (to Arden Vale Rd)
5. Road closed sign + 2 barriers + 4 cones
6. Road closed sign + 2 barriers
7. Road closed sign + 2 barriers + 2 cones
8. 1 barrier + 2 cones (Artisan Bakery)
9. 1 barrier (Red Lion pub car park)
10. 3 barriers + 4 cones
11. 1 barrier (Paterson Court car park)
12. Road closed sign + 2 barriers
13. Road ahead closed sign (Cooks Close / Esso Garage)
14. Road closed sign + 2 barriers
15. Road ahead closed signs x2 (central grass verge)
16. Road ahead closed sign & Diversion LEFT sign (to Lodge Rd)
17. Road ahead closed sign & Diversion LEFT sign (to Longdon Rd)
18. Road ahead closed sign
19. 4 barriers & 4 cones
20. 1 barrier (Toby Carvery car park)



OLD REQUESTS

4. All traffic signs shall meet the M20

5. Work Areas/Egress to be positioned

6. All traffic signs shall meet the M20

7. Work Areas/Egress to be positioned

8. All traffic signs shall meet the M20

9. Work Areas/Egress to be positioned

10. All traffic signs shall meet the M20

11. Work Areas/Egress to be positioned

12. All traffic signs shall meet the M20

13. Work Areas/Egress to be positioned

14. All traffic signs shall meet the M20

15. Work Areas/Egress to be positioned

16. All traffic signs shall meet the M20

17. Work Areas/Egress to be positioned

18. All traffic signs shall meet the M20

19. Work Areas/Egress to be positioned

20. All traffic signs shall meet the M20

21. Work Areas/Egress to be positioned

22. All traffic signs shall meet the M20

23. Work Areas/Egress to be positioned

24. All traffic signs shall meet the M20

25. Work Areas/Egress to be positioned

26. All traffic signs shall meet the M20

27. Work Areas/Egress to be positioned

28. All traffic signs shall meet the M20

29. Work Areas/Egress to be positioned

30. All traffic signs shall meet the M20

31. Work Areas/Egress to be positioned

32. All traffic signs shall meet the M20

33. Work Areas/Egress to be positioned

34. All traffic signs shall meet the M20

35. Work Areas/Egress to be positioned

36. All traffic signs shall meet the M20

37. Work Areas/Egress to be positioned

38. All traffic signs shall meet the M20

39. Work Areas/Egress to be positioned

40. All traffic signs shall meet the M20

41. Work Areas/Egress to be positioned

42. All traffic signs shall meet the M20

43. Work Areas/Egress to be positioned

44. All traffic signs shall meet the M20

45. Work Areas/Egress to be positioned

46. All traffic signs shall meet the M20

47. Work Areas/Egress to be positioned

48. All traffic signs shall meet the M20

49. Work Areas/Egress to be positioned

50. All traffic signs shall meet the M20

51. Work Areas/Egress to be positioned

52. All traffic signs shall meet the M20

53. Work Areas/Egress to be positioned

54. All traffic signs shall meet the M20

55. Work Areas/Egress to be positioned

56. All traffic signs shall meet the M20

57. Work Areas/Egress to be positioned

58. All traffic signs shall meet the M20

59. Work Areas/Egress to be positioned

60. All traffic signs shall meet the M20

61. Work Areas/Egress to be positioned

62. All traffic signs shall meet the M20

63. Work Areas/Egress to be positioned

64. All traffic signs shall meet the M20

65. Work Areas/Egress to be positioned

66. All traffic signs shall meet the M20

67. Work Areas/Egress to be positioned

68. All traffic signs shall meet the M20

69. Work Areas/Egress to be positioned

70. All traffic signs shall meet the M20

71. Work Areas/Egress to be positioned

72. All traffic signs shall meet the M20

73. Work Areas/Egress to be positioned



Remembrance Day Service Closure

Meriden Parish Council

PLAN TR71 2018 / 05

KEY



ROAD CLOSURE



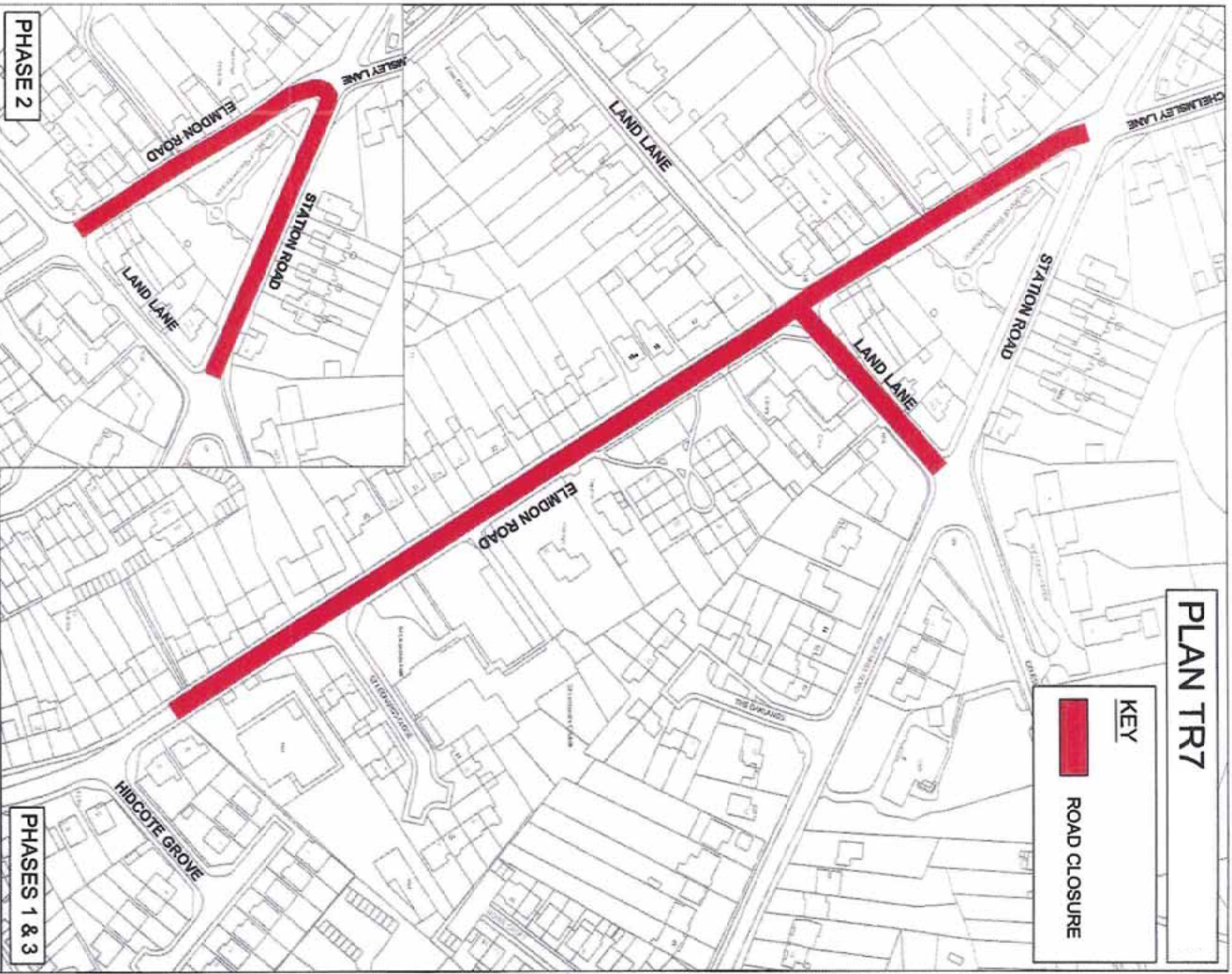
Metropoli!

PLAN TR7

KEY



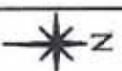
ROAD CLOSURE



PHASE 2

PHASES 1 & 3

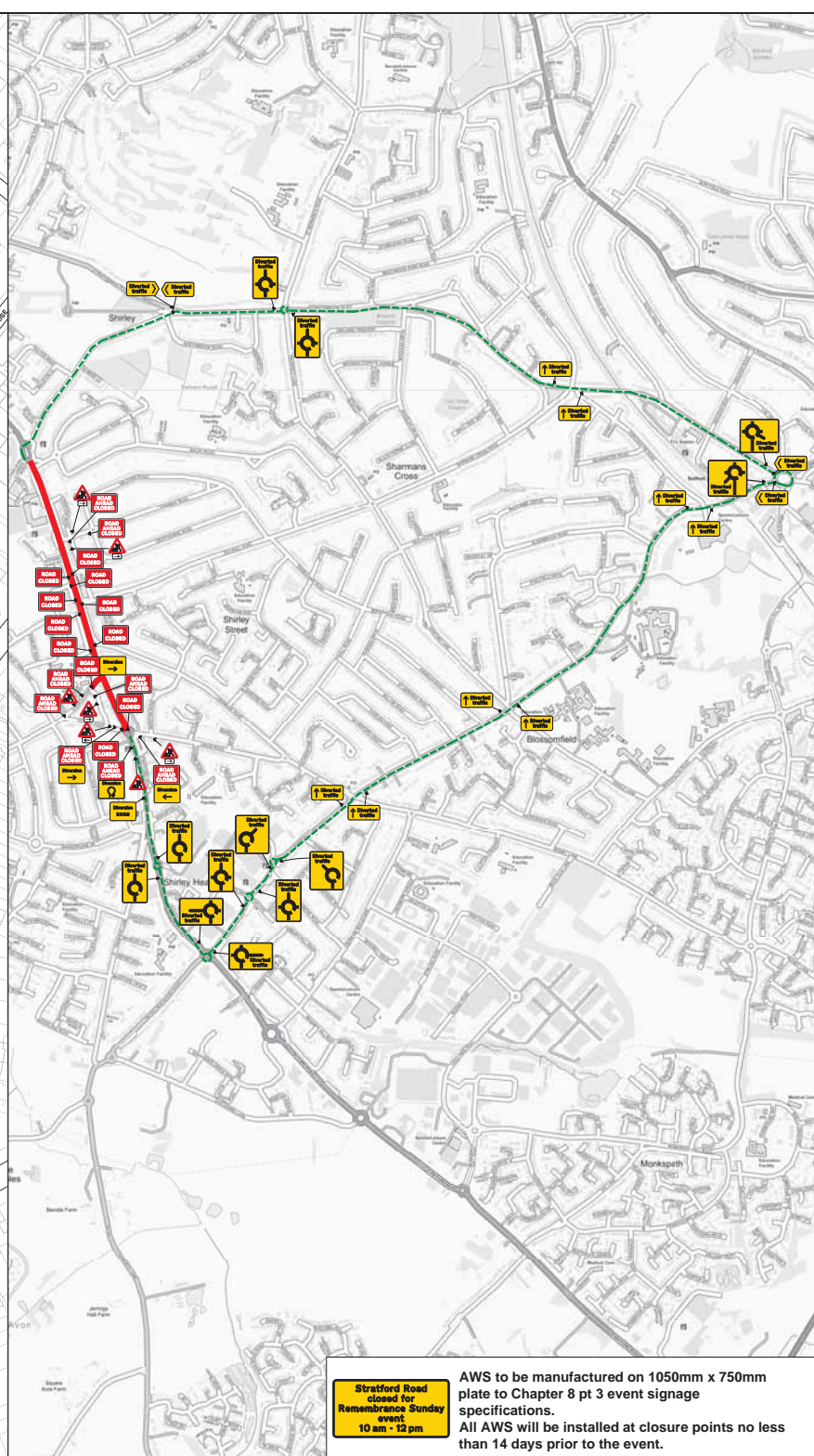
REMEMBRANCE DAY PARADE MARSTON GREEN - Sunday, 10 November 2024



MANAGED GROWTH DIRECTORATE

Referred to in Item :	Drawn By: RG	Checked By:	DO NOT SCALE
Plan No. TR71	Scale N.T.S.	Date: OCT17	OS Ref

This map is supplied free to the public by the Council. It is not to be used for any other purpose. It is the responsibility of the user to ensure that the information is up to date. The Council is not responsible for any loss or damage caused by the use of this map. Copyright Sutton Metropolitan Borough Council 1999/2000/01/02/03/04/05/06/07/08/09/10/11/12/13/14/15/16/17/18/19/20/21/22/23/24



Site	
	Works Area
	Closure
	Vehicular Closure Road
	Ped Crossing Route
	Drain Point
	Temporary Traffic Signal
	Stop & Go Board
	Temporary Ped Signal
	Waiting Bus Stop
	Temporary Sign
	Retractable Barrier

Safety information	
Min width of advanced safety zones (S)	0.5m
Min length of longways clearance (L)	0.5m
Stratford Road	

Site information				
ADG	Stratford Road, Shirley			
Local Authority	Suffolk MBC			
UDNs	UDN10524			
Road Type	Dual carriageway	Road Width	Varies	
Works Location	K+12017	V-27884F		
Surveyed	X	Bk Strip(s)	X	Parked Vehicles
Nrm Signals	✓	Controlled	✓	Cycle Lane

Chapter 6 details:	
Detail A1	
Single/Dual carriageway 40mph or less - 400mm traffic cones. Single/Dual carriageway 50mph or more - 750mm traffic cones. Notes: 1) During darkness, warning lights to BS EN 12352-2008 should be provided in accordance with Table A1.3 (Appendix 1). 2) 4P uplights have 1.2m spacing, no reflections. 3) On motorways and M/A, AP lights with hard shoulders, 1m cones will be required for both standard and relaxation works for hard shoulders and the facing wall of lane changes.	
Detail C1	
Single/Dual carriageway 40mph or less - 400mm traffic cones. Single/Dual carriageway 50mph or more - 750mm traffic cones. Notes: 1) During darkness, warning lights to BS EN 12352-2008 should be provided in accordance with Table A1.3 (Appendix 1). 2) For relaxation to Detail C1 see Table A1.3 (Appendix 1).	
Detail B1	
Single carriageway 40mph or less - 400mm traffic cones. Single/Dual carriageway 50mph or more - 750mm traffic cones. Notes: 1) During darkness, warning lights to BS EN 12352-2008 should be provided in accordance with Table A1.3.	

Date	Prepared By	Checked By	Comments	M/S	Rev
04/05/2023	Completed	MS	Complete design	MS	01

Working In Partnership with

Sole trading & service management subsidiaries
Old Dean Brickworks | Eboracast | Solihull Street Industrial | BSG SDV
t +44 (0)121 810 8701 | t +44 (0)121 842525
info@traffix.co.uk or www.traffix.co.uk

Project Info				
Traffic Management				
Drawing title:				
Proposed Event Road Closure Stratford Road				
Ref: H06_3BL				
Date	No	Scale	NTS	Page
16/06/2023	0001	CM	CM	A1
Drawn	Checked	Reviewed	Approved	
MO		CM	CM	
Project Number	Drawing Number	Revision		
TTX BE007	0001			

This drawing is copyright © and the property of Traffix & must not be copied or shown in or used without their written permission. Copyright is reserved. © The copyright in this document remains the sole property of Traffix & its subsidiaries or its service contractors.

This map is reproduced from the Ordnance Survey material with the permission of the Controller of Her Majesty's Stationery Office. © Crown copyright. Unauthorised reproduction infringes Crown copyright and may lead to prosecution or civil proceedings. Solihull Metropolitan Borough Council - 100023139 - 2004.

Plan No TR114 / 2019
Referred to in Item

Scale N.T.S.
Drawn By: RG

Date OCT'19
Checked By:

OS Ref
DO NOT SCALE

REMEMBRANCE DAY PARADE SOLIHULL TOWN CENTRE - SUNDAY 10/11/2019



MANAGED GROWTH DIRECTORATE
Ordnance Survey 1:50,000 N 100023139
Crown Copyright © 2019. All rights reserved.

