





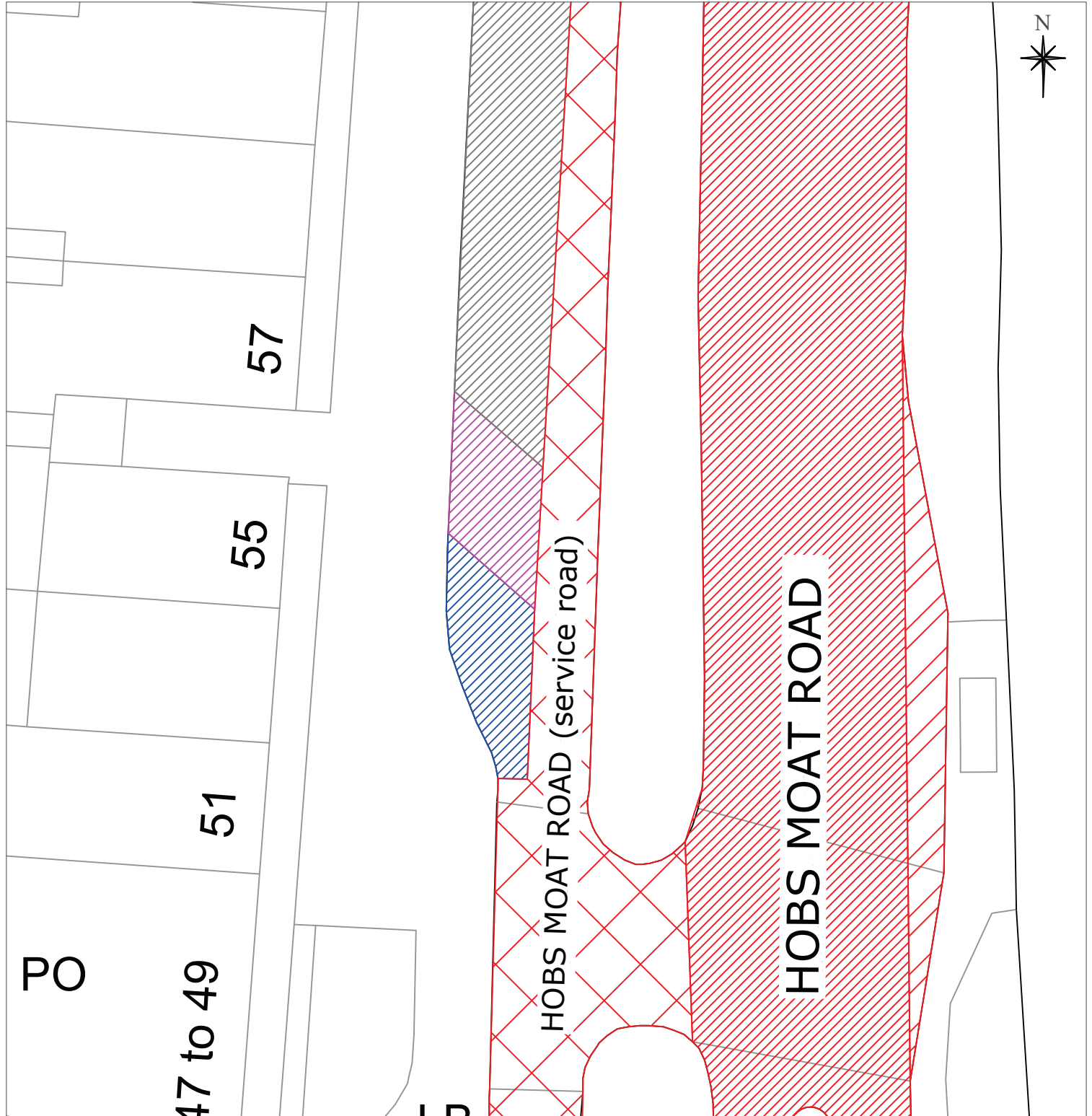


Key

-  Proposed Red Route - No Stopping At Any Time Except Disabled Badge Holders
-  Existing Red Route - No Stopping At Any Time Except Disabled Badge Holders
-  Existing Red Route - Limited Waiting 1 Hour No Return 1 Hour Mon-Sat 8am-6pm
-  Existing Red Route - Clearway No Stopping
-  Red Route - No Stopping At Any Time
-  Existing Red Route 'No Stopping at any Time'



ECONOMY & INFRASTRUCTURE DIRECTORATE
HIGHWAY SERVICES
COUNCIL HOUSE,
SOLIHULL, WEST MIDLANDS, B91 3QB
TEL: 0121 704 6000

Solihull MBC Licence N° 100023139

Contains Ordnance Survey data © Crown Copyright and database right 2026

Notes.

Hobs Moat Road (service road)
Proposed additional 'Blue Badge
Holders Only' bay
Lyndon

Job Name.		
Job No.	9805	Drawn By: JW
Plan No.	9805	Scale NTS
Checked By:	PT	DO NOT SCALE A4 Frame
Date	20.03.26	OS Ref: .