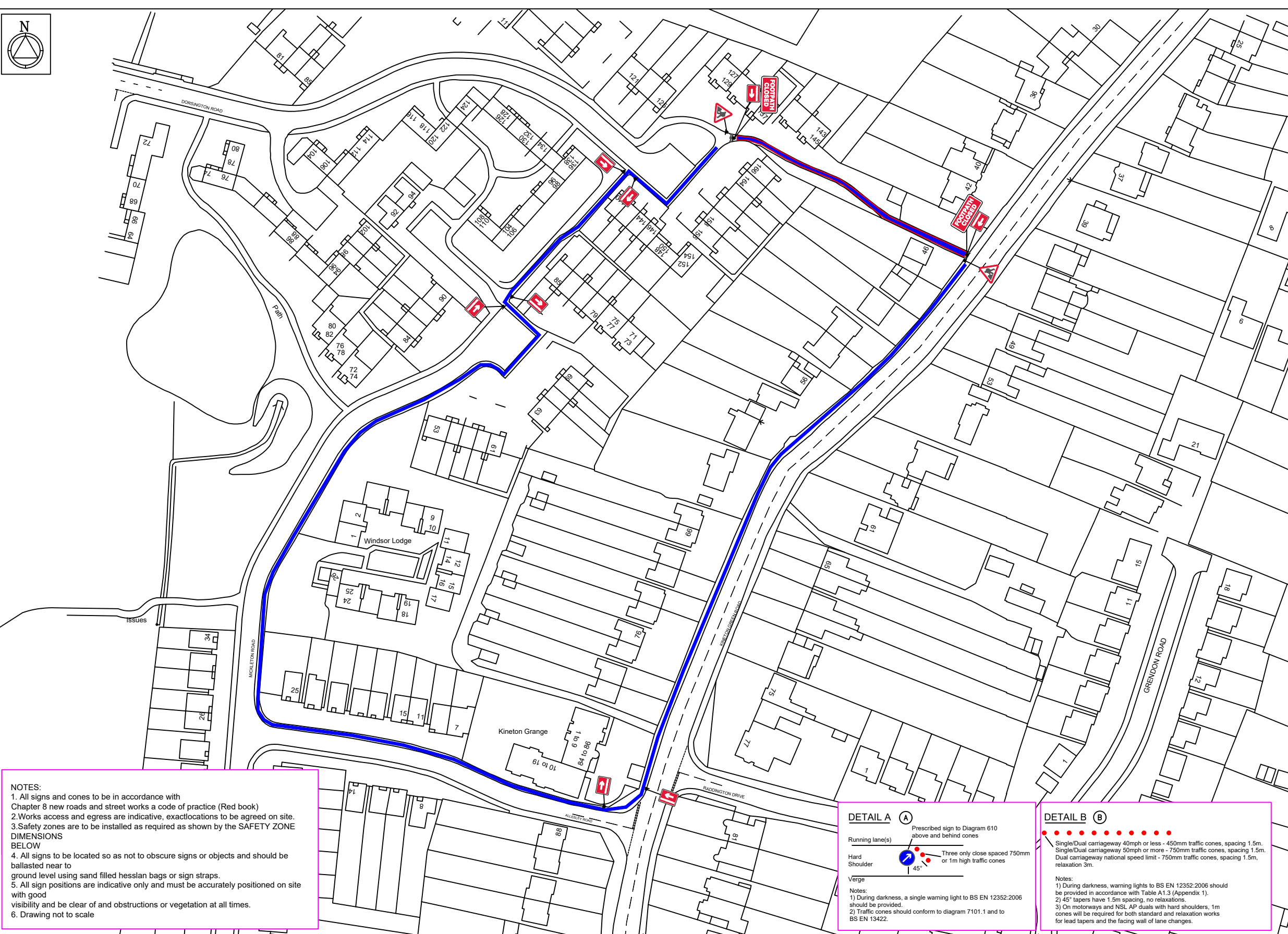
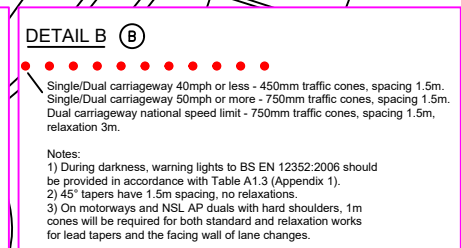
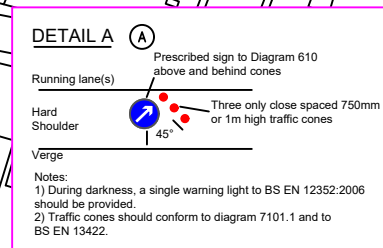


|   |  |
|---|--|
| City: 2 Ref: 7001<br>Road works ahead                                     |  |
| City: 2 Ref: 7010.1<br>Nature of temporary hazard ahead - Footpath Closed |  |
| City: 4 Ref: 7018<br>Pedestrian diversion Right                           |  |
| City: 4 Ref: 7018<br>Pedestrian diversion Left                            |  |



**NOTES:**  
 1. All signs and cones to be in accordance with Chapter 8 new roads and street works a code of practice (Red book)  
 2. Works access and egress are indicative, exact locations to be agreed on site.  
 3. Safety zones are to be installed as required as shown by the SAFETY ZONE DIMENSIONS BELOW  
 4. All signs to be located so as not to obscure signs or objects and should be ballasted near to ground level using sand filled hessian bags or sign straps.  
 5. All sign positions are indicative only and must be accurately positioned on site with good visibility and be clear of and obstructions or vegetation at all times.  
 6. Drawing not to scale



**NOTES:**

- Traffic sign
- Cone
- Work Area
- Safety Zone
- Diversion
- Diversion
- WORKS ACCESS
- WORKS EXIT

Works access/works exit to be risk assessed on site for suitability of location

**SPEED OF ROAD:**  
 LONGWAYS: 0.5m  
 SIDEWAYS: 0.5m

**TRAFFIC MANAGEMENT NOTES**

|         |         |
|---------|---------|
| Phase 1 | Phase 1 |
| Phase 2 | Phase 2 |
| Phase 3 | Phase 3 |
| Phase 4 | Phase 4 |

|         |         |
|---------|---------|
| Phase 1 | Phase 1 |
| Phase 2 | Phase 2 |
| Phase 3 | Phase 3 |
| Phase 4 | Phase 4 |

**SITE:**  
 140 Dorsington Rd, Solihull, Birmingham B27 7AF

**GRID REF:** -----

**TITLE:** FOOTWAY CLOSURE

|                       |           |           |             |
|-----------------------|-----------|-----------|-------------|
| SCALE AT 13: NTS      | DATE: xxx | DRAWN: JB | CHECKED: LS |
| DWG NO: WMGA270071 10 |           | REV NO:   |             |

**CLIENT:**

**Your Gas Network**