



Key:

 Existing 'term time' 20mph speed limit to become a full time 20mph speed limit

 Location of School

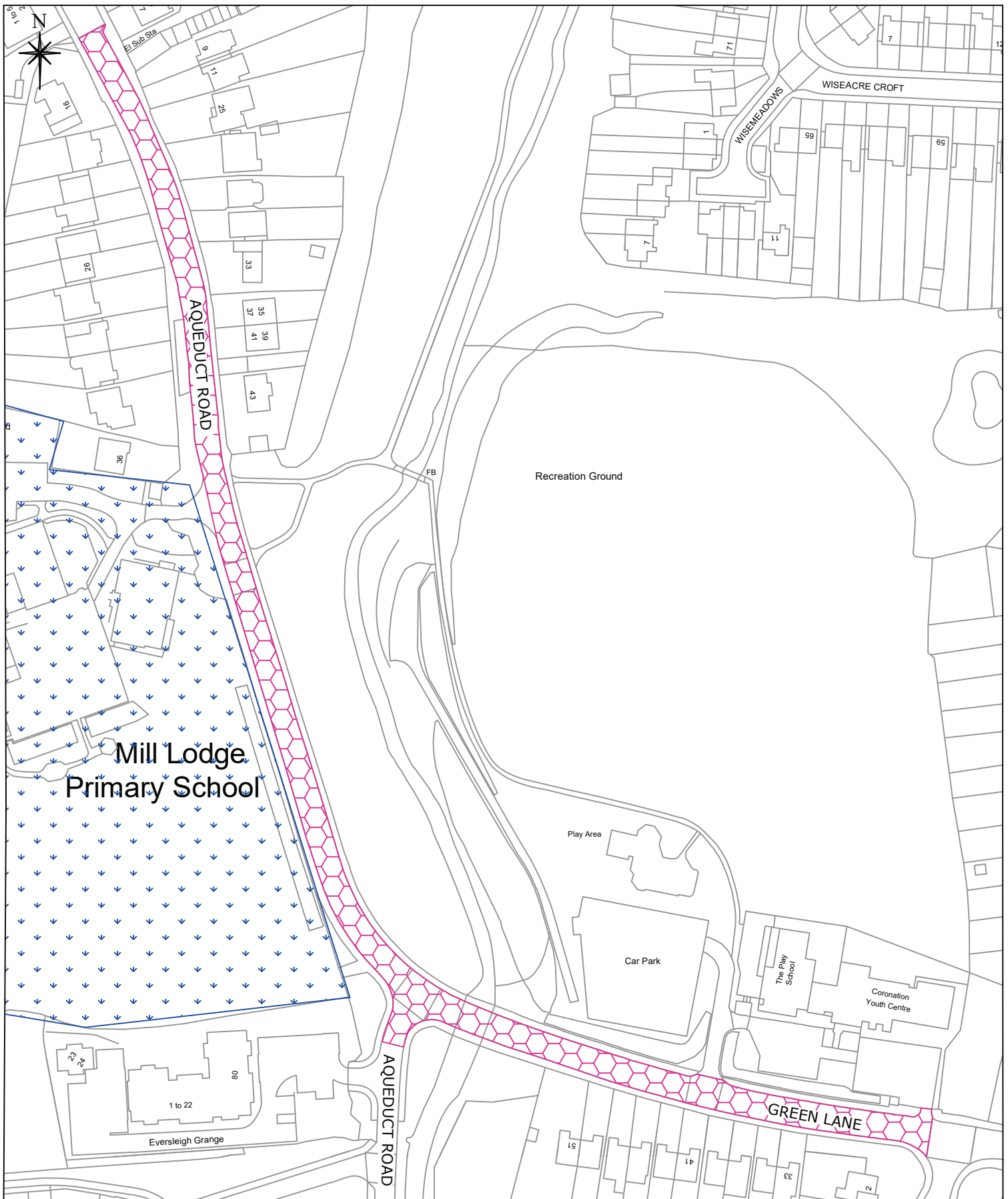


Title: Windy Arbor Primary School
 Woodlands Way, Chelmsley Wood
Year 5 - Proposed 20mph Full Time Speed Limit

ECONOMY & INFRASTRUCTURE DIRECTORATE
 HIGHWAY SERVICES
 COUNCIL HOUSE
 SOLIHULL
 WEST MIDLANDS B91 3QB
 TEL: 0121 704 6000

Solihull MBC Licence N° 100023139
 Contains Ordnance Survey data © Crown Copyright and database right 2026

Job Name.	
Job No. 9756	Drawn By: JW
Plan No. 9618-S1	Scale NTS
Checked By: PT	DO NOT SCALE A4 Frame
Date 13.02.2026	OS Ref: .



Key:
 Existing 'part time' 20mph speed limit to become a full time 20mph speed limit
 Location of School

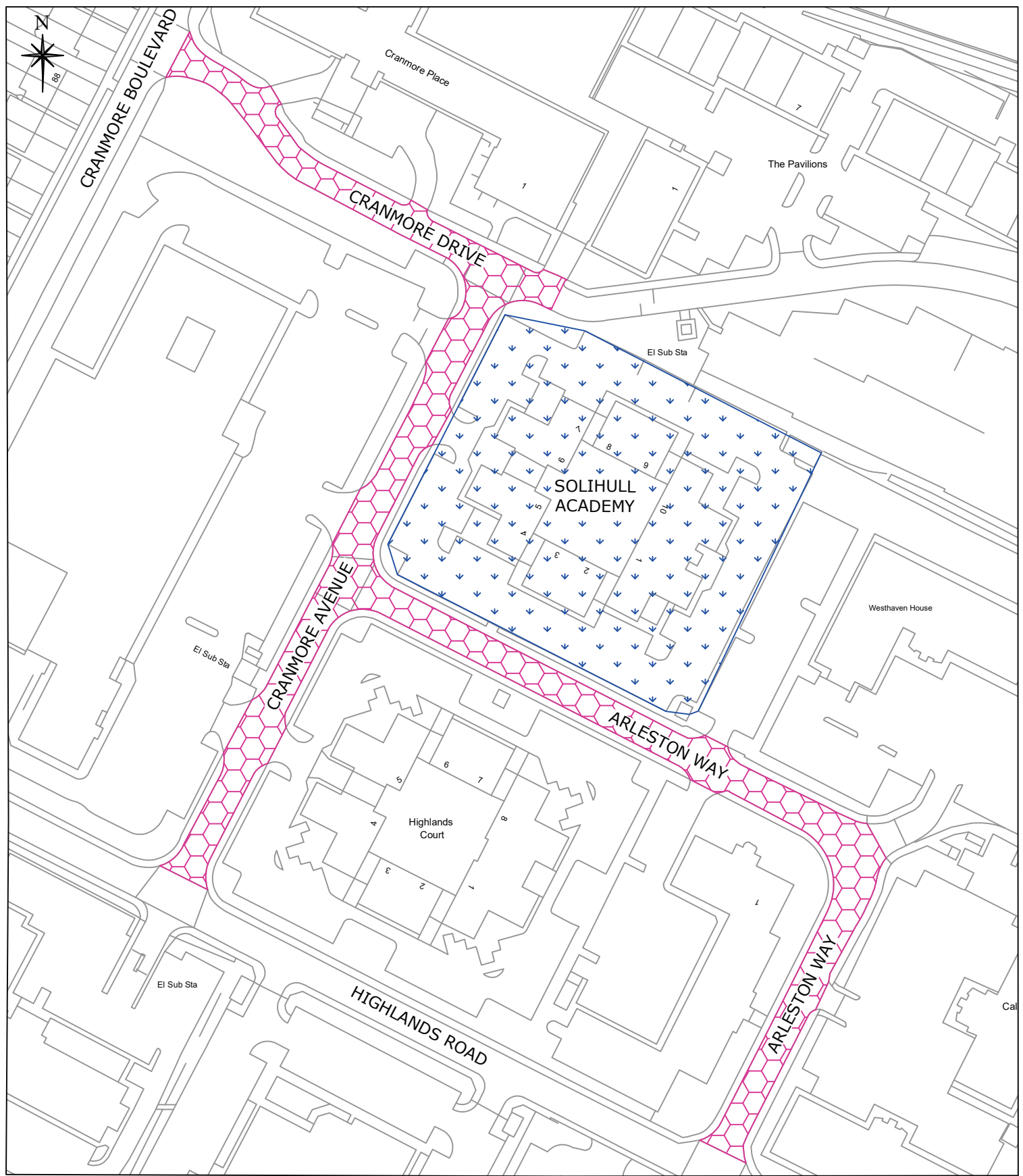


ECONOMY & INFRASTRUCTURE DIRECTORATE
 HIGHWAY SERVICES
 COUNCIL HOUSE
 SOLIHULL
 WEST MIDLANDS B91 3QB
 TEL: 0121 704 6000

Title: **Mill Lodge Primary School**
Aqueduct Road & Green Lane, Shirley West
Year 5 - Proposed 20mph Full Time
Speed Limit

Solihull MBC Licence N° 100023139
 Contains Ordnance Survey data © Crown Copyright and database right 2026

Job Name.	
Job No. 9756	Drawn By: JW
Plan No. 9756-S2	Scale NTS
Checked By: PT	DO NOT SCALE A4 Frame
Date 13.02.2026	OS Ref: .



Key:

 Proposed full time 20mph speed limit

 School location

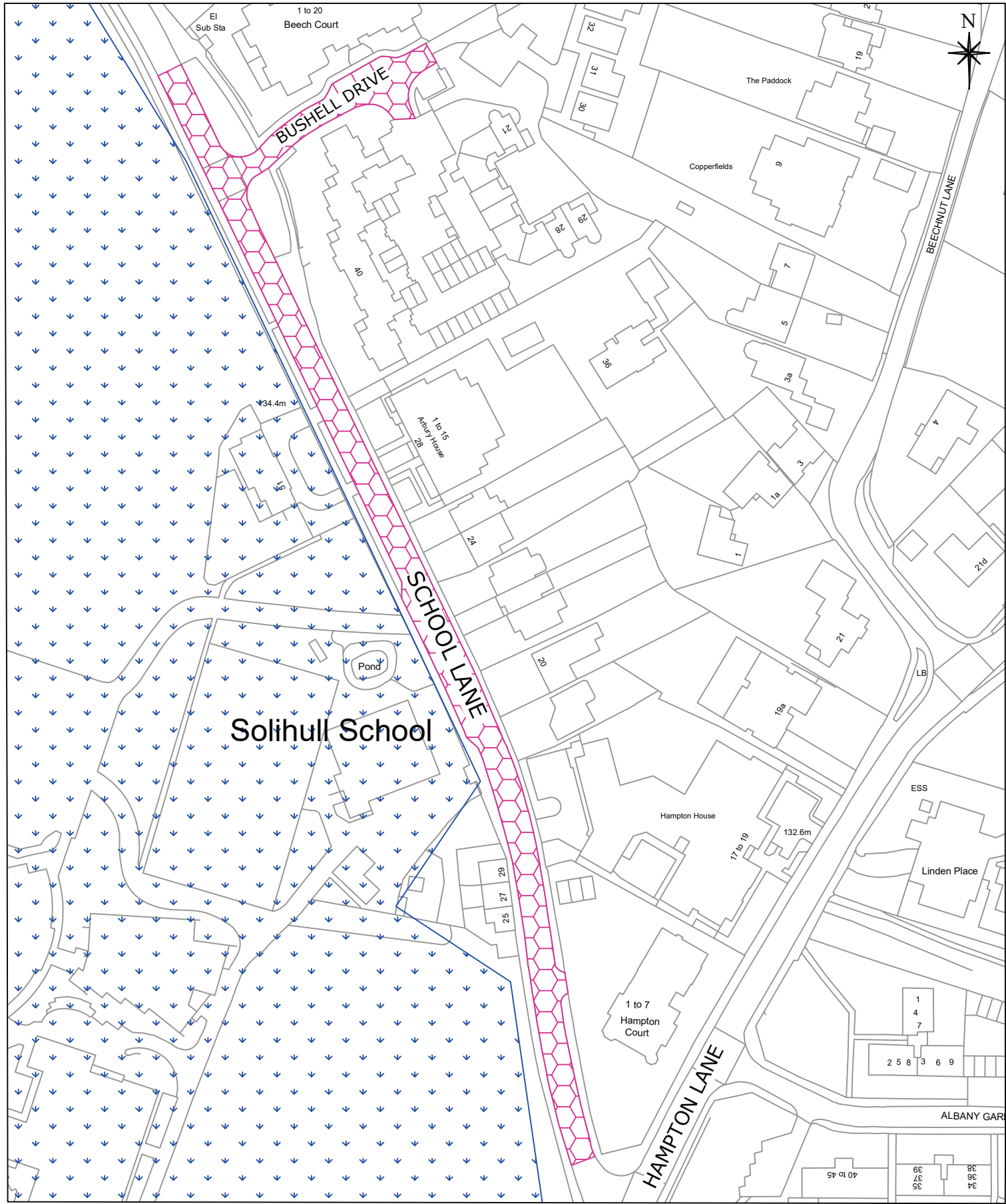


ECONOMY & INFRASTRUCTURE DIRECTORATE
 HIGHWAY SERVICES
 COUNCIL HOUSE
 SOLIHULL
 WEST MIDLANDS B91 3QB
 TEL: 0121 704 6000

Title: Solihull Academy
 Cranmore Avenue, Shirley South
Year 5 - Proposed 20mph Full Time Speed Limit

Solihull MBC Licence N° 100023139
 Contains Ordnance Survey data © Crown Copyright and database right 2026

Job Name.	
Job No. 9756	Drawn By: JW
Plan No. 9756-S3	Scale NTS
Checked By: PT	DO NOT SCALE A4 Frame
Date 01.04.2026	OS Ref: .



Key:



Proposed full time 20mph speed limit



School location



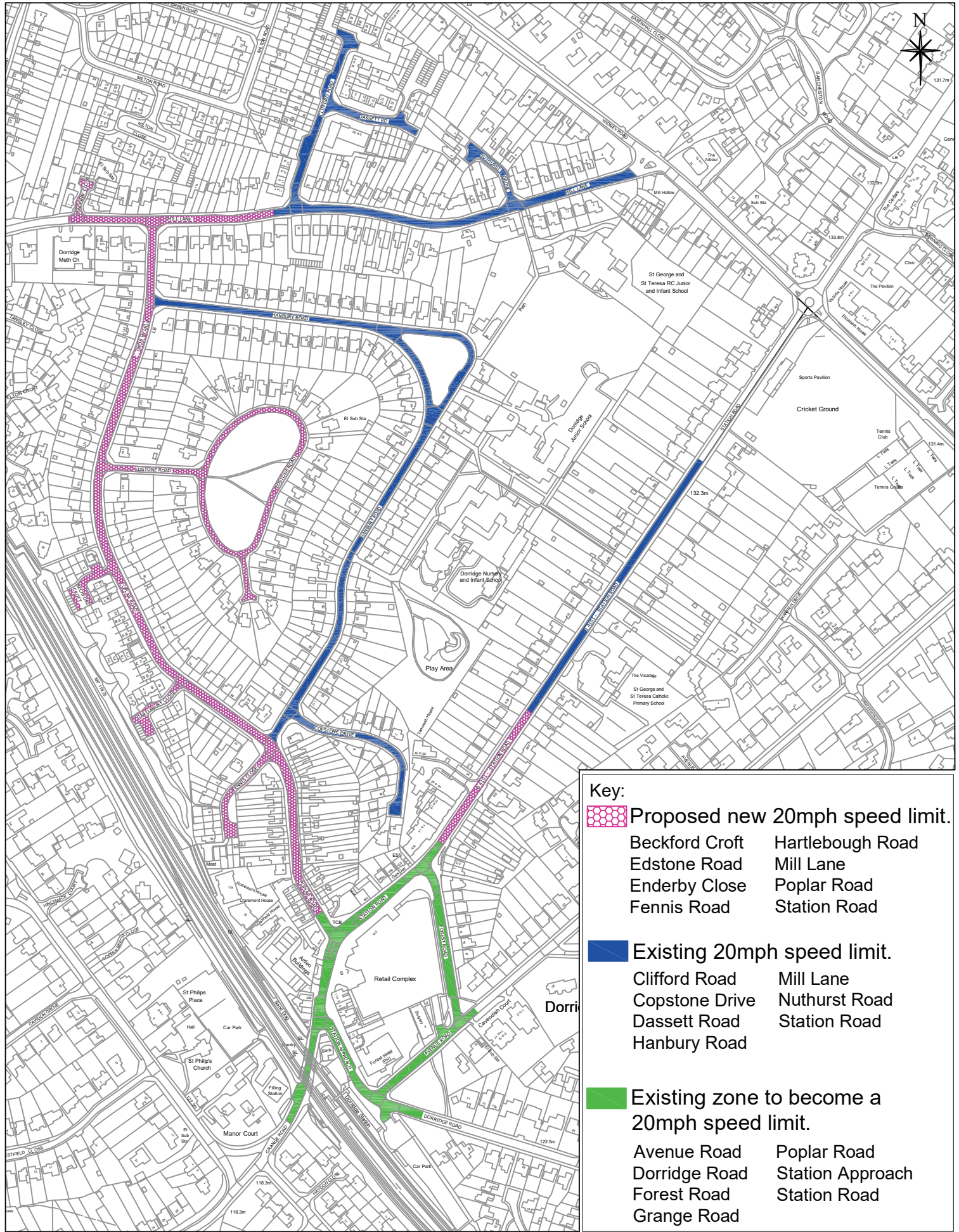
Title: Solihull School
 School Lane & Bushell Drive, Silhill
Year 5 - Proposed 20mph Full Time Speed Limit

Job Name.
 Job No. **9756**
 Plan No. **9756-S4**
 Checked By: **PT**
 Date **13.02.2026**

Drawn By: **JW**
 Scale **NTS**
 DO NOT SCALE
 A4 Frame
 OS Ref: .

ECONOMY & INFRASTRUCTURE DIRECTORATE
 HIGHWAY SERVICES
 COUNCIL HOUSE
 SOLIHULL
 WEST MIDLANDS B91 3QB
 TEL: 0121 704 6000

Solihull MBC Licence N° 100023139
 Contains Ordnance Survey data © Crown Copyright and database right 2026



Key:

	Proposed new 20mph speed limit.
Beckford Croft	Hartlebough Road
Edstone Road	Mill Lane
Enderby Close	Poplar Road
Fennis Road	Station Road
	Existing 20mph speed limit.
Clifford Road	Mill Lane
Copstone Drive	Nuthurst Road
Dassett Road	Station Road
Hanbury Road	
	Existing zone to become a 20mph speed limit.
Avenue Road	Poplar Road
Dorridge Road	Station Approach
Forest Road	Station Road
Grange Road	

Job Name.	
Job No. 9756	Drawn By: JW
Plan No. 9756-S5	Scale NTS
Checked By: PT	DO NOT SCALE A4 Frame
Date 13.02.2026	OS Ref: .