


LOCATION MAP (NTS)



EXISTING LAYOUT










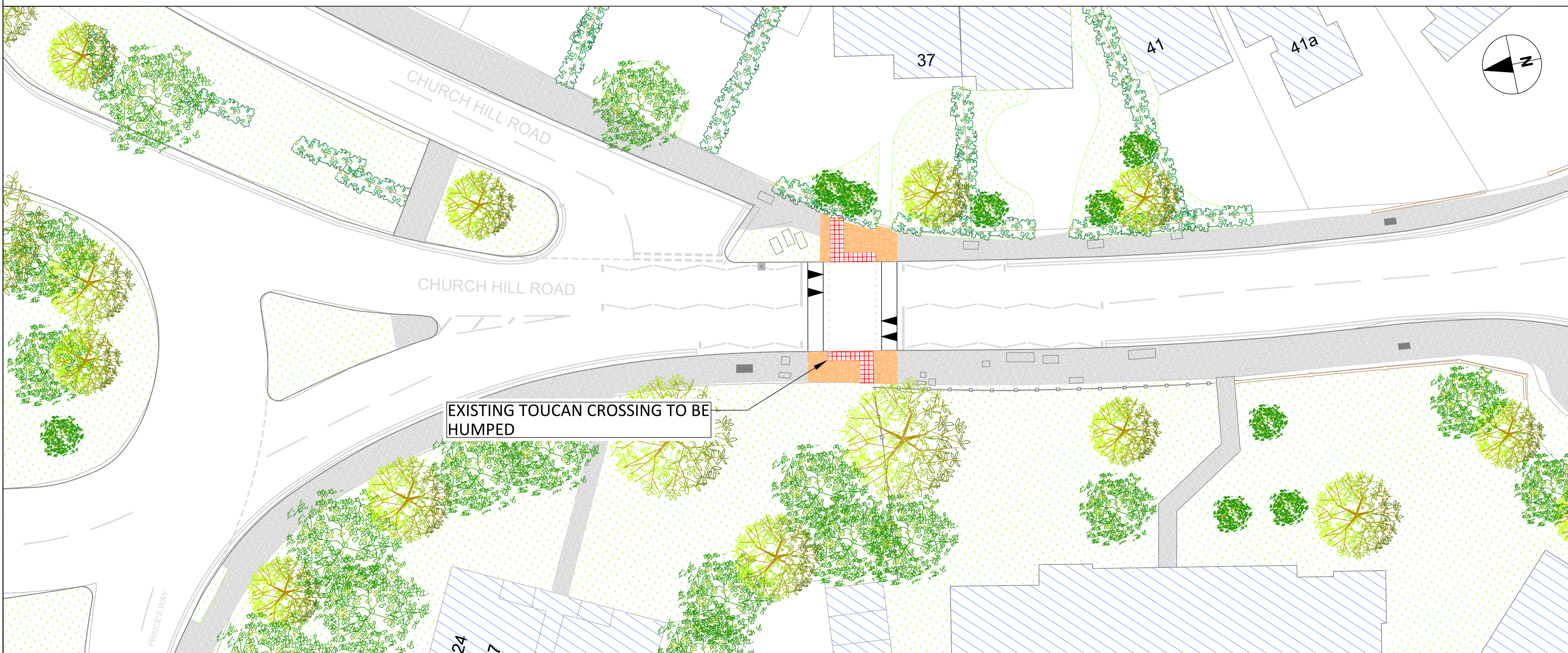
PROPOSED LAYOUT \*5

Notes

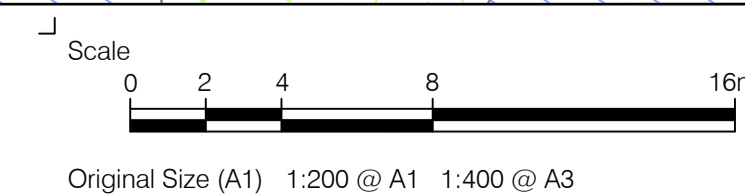
- PLEASE REFER TO SCALE AND SIZE SHEET AS INDICATED DIMENSIONS TO BE VERIFIED ON SITE
- THIS DRAWING SHOULD NOT BE SCALED
- ANY DISCREPANCIES SHOULD BE REFERRED TO THE ENGINEER PRIOR TO WORK BEING PUT IN HAND
- ONLY PRINT IN COLOUR
- INDICATIVE LAYOUT ONLY

KEY:

-  EXISTING FOOTWAY
-  EXISTING TREES / VEGETATION
-  EXISTING GRASS VERGE
-  PROPOSED FOOTWAY CONSTRUCTION
-  PROPOSED RED BLISTER TACTILE PAVING
-  EXISTING ROAD MARKING
-  PROPOSED ROAD MARKING



CONSULTATION LAYOUT SCALE (1:200)



| REV | BY | DESCRIPTION | CHECKED | APPROVED | DATE     |
|-----|----|-------------|---------|----------|----------|
| P01 | EJ | FIRST ISSUE | MD      | PS       | 22.05.26 |
|     |    |             |         |          |          |
|     |    |             |         |          |          |

SOLIHULL MBC LICENSE NO. 100023139  
CONTAINS ORDINANCE SURVEY DATA © CROWN COPYRIGHT AND DATABASE RIGHT 2026



HIGHWAY INFRASTRUCTURE  
ECONOMY & INFRASTRUCTURE  
COUNCIL HOUSE, MANOR SQUARE  
SOLIHULL, B91 3QB  
HIGHWAYS@SOLIHULL.GOV.UK  
0121-704-6000

Status  
**FOR INFORMATION**

Project Title  
**CHURCH HILL ROAD  
HUMPED TOUCAN CROSSING**

Drawing Title  
**CONSULTATION PLAN**

| Scale                     | Date     | Drawn-by | Checked-by | Approved-by |
|---------------------------|----------|----------|------------|-------------|
| AS SHOWN                  | 22/05/26 | EJ       | MD         | PS          |
| Drawing Number            |          |          |            | Rev         |
| 236220-SMBC-GEN-DR-C-0003 |          |          |            | P01         |