

LOCATION MAP  
(NTS)



EXISTING LAYOUT



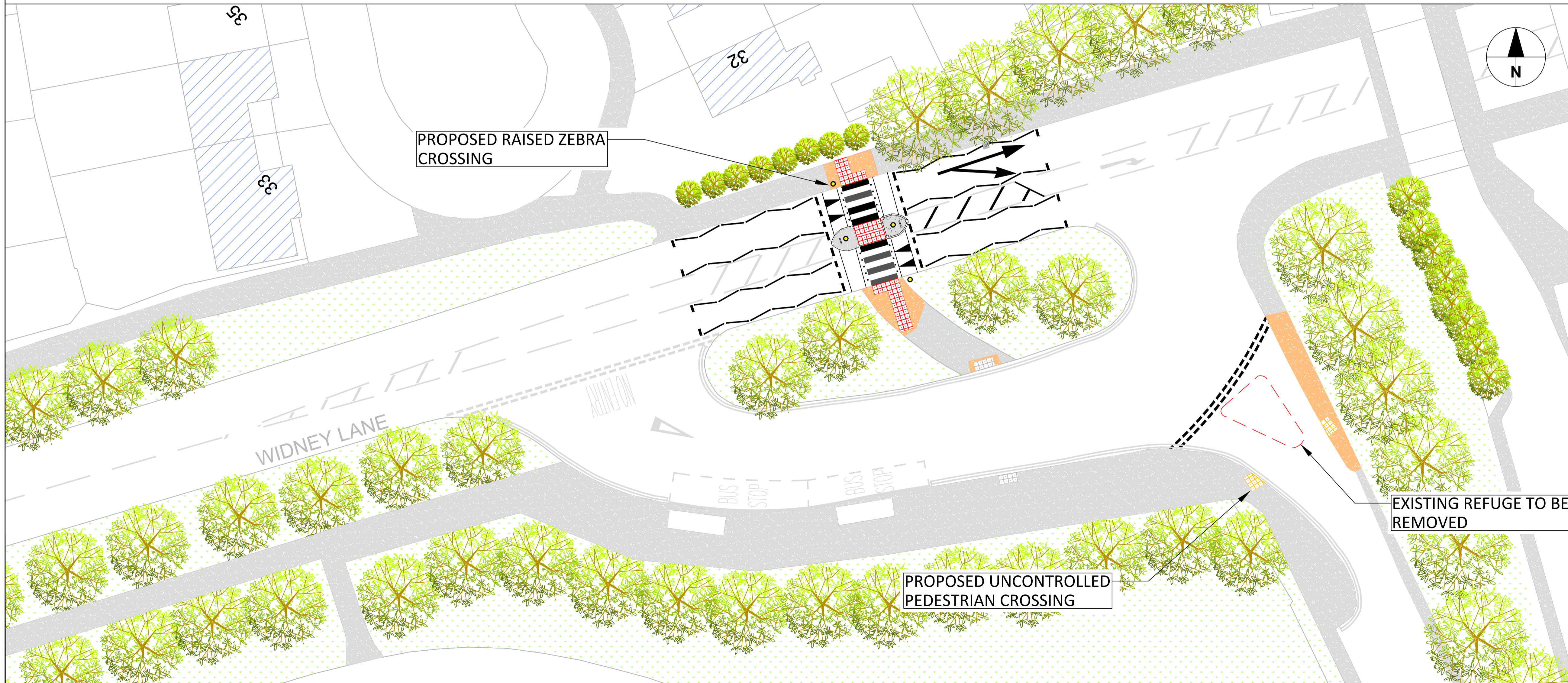
PROPOSED LAYOUT \*5

Notes

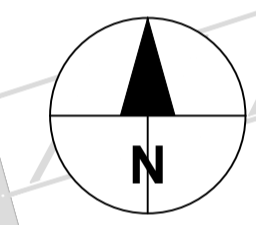
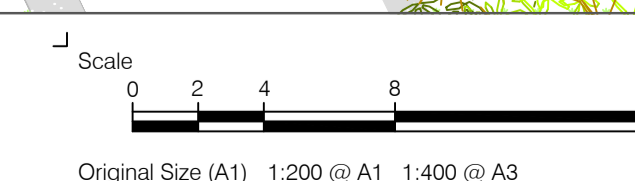
- PLEASE REFER TO SCALE AND SIZE SHEET AS INDICATED DIMENSIONS TO BE VERIFIED ON SITE
- THIS DRAWING SHOULD NOT BE SCALED
- ANY DISCREPANCIES SHOULD BE REFERRED TO THE ENGINEER PRIOR TO WORK BEING PUT IN HAND
- ONLY PRINT IN COLOUR
- INDICATIVE LAYOUT ONLY

KEY:

- EXISTING GULLY
- EXISTING FOOTWAY
- EXISTING TREES / VEGETATION
- EXISTING GRASS VERGE
- PROPOSED FOOTWAY CONSTRUCTION
- PROPOSED RED BLISTER TACTILE PAVING
- PROPOSED BUFF BLISTER TACTILE PAVING
- EXISTING BLISTER TACTILE PAVING
- EXISTING ROAD MARKING
- PROPOSED ROAD MARKING
- PROPOSED BELISHA BEACON AND TOP LANTERN



CONSULTATION LAYOUT  
SCALE (1:200)



| REV | BY | DESCRIPTION | CHECKED | APPROVED | DATE     |
|-----|----|-------------|---------|----------|----------|
| 001 | EJ | FIRST ISSUE | MD      | PS       | 19.05.26 |

SOLIHULL MBC LICENSE NO. 100023139  
CONTAINS ORDINANCE SURVEY DATA © CROWN COPYRIGHT AND DATABASE RIGHT 2026



HIGHWAY INFRASTRUCTURE  
ECONOMY & INFRASTRUCTURE  
COUNCIL HOUSE, MANOR SQUARE  
SOLIHULL, B91 3QB  
HIGHWAYS@SOLIHULL.GOV.UK  
0121-704-6000

Status **FOR INFORMATION**

Project Title  
**WIDNEY LANE RAISED ZEBRA CROSSING**

Drawing Title  
**CONSULTATION PLAN**

|          |          |          |            |             |
|----------|----------|----------|------------|-------------|
| Scale    | Date     | Drawn-by | Checked-by | Approved-by |
| AS SHOWN | 06/05/26 | EJ       | MD         | PS          |

Drawing Number **236230-SMBC-GEN-DR-C-0003** Rev **P01**